

**NOTICE!!**

**These documents have been scanned!**

**Do not place un-scanned documents beneath this notice!**

**Do not remove this notice from this file!**

GPO Jacket No. 560-102  
Print Order 61540  
Rise Business Services, LLC  
Job=AZ15 7/3/2019



Box Number= AZ15146



Claim Begin-End: AMC348328-AMC348328

**1 Initial Receipt**



AZ15146-1

AMC348328-AMC349049

Date Prepared: February 23, 1998

Lead A MC Number: A MC 348328

Ending A MC Number: A MC

CLAIM INDEX

SERIAL NUMBER

CLAIM NAME

CLAIMANT'S NAME

A MC 348328

RUBY

BOBBY ROBERTS



UNITED STATES  
DEPARTMENT OF THE INTERIOR  
BUREAU OF LAND MANAGEMENT

RECEIPT AND ACCOUNTING ADVICE

NO. 2373171 04  
TS/AZ 10/14/97

Subject: LOCATION FEE & SERVICE FEE (1)  
CLAIM MAINTENANCE FEE 1998 (1)

1 8 11 25.00  
1 8 12 10.00  
1 8 13 100.00


Applicant: BOBBY ROBERTS  
16034 S. ROLLING RIDGE DR.  
MAYER, AZ 86333

CASH

Remitter:

ENTERED IN COMPUTER

OCT 16 1997



Assignor:

LEASE MANAGEMENT DATA										<input type="checkbox"/> NEW	<input type="checkbox"/> UPDATE	<input type="checkbox"/> PAYMENT
ORIGINAL SERIAL NO.		ASG.	TYPE	ST.	CTY.	FUND SYMBOL			ACRES/UNITS		RATE	
AMC348328												
AMOUNT	ANV. DATE	EXP. DATE	BILL CYC.	S/C	DISTRICT	NEXT BILL	MISC. DATA	U of M	ACTUAL UNITS			
ASSIGNMENT SERIAL NO.		ASG.	TYPE	ST.	CTY.	FUND SYMBOL			ACRES/UNITS		RATE	
AMOUNT	ANV. DATE	EXP. DATE	BILL CYC.	S/C	DISTRICT	NEXT BILL	MISC. DATA	U of M	ACTUAL UNITS			
APPLY REMITTANCE					Remarks:							
ACTION	FUND SYMBOL		CTY.	AMOUNT								
FILING FEE												
RENTAL												
UNEARNED												
REFUND												
TOTAL												
AMOUNT DUE												
<input type="checkbox"/> Lease in Escrow? <input type="checkbox"/> KGS? <input type="checkbox"/> Auto Escalates? <input type="checkbox"/> Auto Renew?					FOR MMS USE ONLY							
Of Interest? Operating Rights? Operator Bond Filed?					BILLEE		FOREST REFUGE					
					NUMBER							
					OCS SECTION							
					CODE							



**NOTICE!!**

**These documents have been scanned!**

**Do not place un-scanned documents beneath this notice!**

**Do not remove this notice from this file!**

GPO Jacket No. 560-102  
Print Order 61540  
Rise Business Services, LLC  
Job=AZ15 7/3/2019



Box Number= AZ15146



Claim Begin-End: AMC348328-AMC348328

**2 Correspondence**



AZ15146-1

AMC348328-AMC349049

**NO  
DOCUMENTS  
FOUND**

NO DOCUMENTS FOUND  
NO DOCUMENTS FOUND



**NOTICE!!**

**These documents have been scanned!**

**Do not place un-scanned documents beneath this notice!**

**Do not remove this notice from this file!**

GPO Jacket No. 560-102  
Print Order 61540  
Rise Business Services, LLC  
Job=AZ15 7/3/2019



Box Number= AZ15146



Claim Begin-End: AMC348328-AMC348328

**3 Transfers**



AZ15146-1

AMC348328-AMC349049




AMC 348328

QUIT CLAIM DEED

FOR VALUABLE CONSIDERATION, the sufficiency and receipt of which is hereby acknowledged,  
Bobby Roberts does hereby forever quit claim all his right, title and interest in  
the unpatented mining claims described on the supplemental attachment, attached hereto and incorporated  
herein by reference, to Randy Knaack. Bobby Roberts by POA Linda Roberts  
Signed  
IN WITNESS WHEREOF, grantor has executed this instrument as of this 17 day of Dec, 20 17

Pamela Knaack  
Witness

Exempt from A.R.S. 11-1133 and 11-1137(B) by A.R.S. 11-1134(A)(6)



STATE OF ARIZONA

County of Yavapai ) ss.

SUBSCRIBED AND SWORN TO before me, a Notary Public, this 17<sup>th</sup> day of Dec, 20 17

By: Bobby Roberts by Linda Roberts P.O.A.

Notary Public Mary Seppala

My Commission Expires 4/13/21

RECEIVED  
2018 JAN 12 P 2:06  
PHOENIX, ARIZONA

Form MCF120  
Revised July 2014

This form is available from the Arizona Geological Survey and may be reproduced.

ENTERED  
JAN 29 2018  
BY: for

May be used with the following forms for listing additional mining claims:

☐ Affidavit of Performance of Annual Work☐ Maintenance Fee Payment☐ **Notice of Intent to Hold Mining Claims**

 **Notice of Non-Liability for Labor and Materials Furnished**

BLM  
Date  
Stamp

PHOENIX, ARIZONA

2018 JAN 12 F

100

[illegible]

**Form MCF114**  
**Revised July 2014**

This form is available from the **Arizona Geological Survey** and may be reproduced.

# DURABLE POWER OF ATTORNEY FOR MANAGEMENT OF PROPERTY AND PERSONAL AFFAIRS

I, BOBBY LEE ROBERTS, intend to create a Durable Power of Attorney (herein referred to as "this Power"). This Power is effective immediately upon its execution. THIS IS A DURABLE POWER OF ATTORNEY AND THE AUTHORITY OF MY ATTORNEY IN FACT SHALL NOT TERMINATE IF I BECOME DISABLED OR INCAPACITATED OR IN THE EVENT OF LATER UNCERTAINTY AS TO WHETHER I AM DEAD OR ALIVE.

I give my Agents the powers specified in this Power with the understanding that they will be used for my benefit and on my behalf and will be exercised only in a fiduciary capacity.

## I. APPOINTMENT

1.A. **Designation of Agent.** I hereby designate and appoint my daughter LINDA R. ROBERTS as my Attorney-in-Fact (hereinafter referred to in this power of attorney as "my Agent").

1.B. **Alternate Agents.** If said LINDA R. ROBERTS is not available or becomes ineligible to act, or if I revoke this appointment or authority to act, then I designate the following person to serve as my Alternate Agent to have all of the powers hereinafter set forth;

First Alternate Agent:

My Step-Daughter PAULA ZEIGLER

## II. POWERS

2.A. **Enumerated Powers.** To exercise or perform any act, power, duty, right or obligation whatsoever that I now have for property, real or personal, tangible or intangible, now owned or hereafter acquired by me, including, without limitation, the following specifically enumerated powers. I grant to my Agent full power and authority to do everything necessary in exercising any of the powers herein granted as fully as I might or could do if personally present, with full power of substitution or revocation, hereby ratifying and confirming all that my Agent shall lawfully do or cause to be done by virtue of this power of attorney and the powers herein granted:

(1) Real and Personal Property. To take any actions for the management or maintenance of any real or personal property in which I own an interest when this Power is executed, or in which I later acquire an interest, including the power to acquire, sell, and convey ownership of property; control the manner in which property is managed, maintained, and used; change the form of title in which property is held; satisfy and grant security interests and other encumbrances on property (including a "reverse mortgage"); obtain and make claims on insurance policies covering risks of loss or damage to

property; accept or remove tenants; collect proceeds generated by property; ensure that any needed repairs are made to property; exercise rights of participation in real estate syndicates or other real estate ventures; and, to make improvements to property.

(2) Motor Vehicles. To apply for a Certificate of Title upon, and endorse and transfer title thereto, for any automobile, truck, pickup, van, motorcycle or other motor vehicle, and to represent in such transfer assignment that the title to said motor vehicle is free and clear of all liens and encumbrances except those specifically set forth in such transfer assignment.

(3) Stock and Bond Transactions. To buy, sell and exchange stocks, bonds, mutual funds, and all other types of securities and financial instruments except commodity futures contracts and call and put options on stocks and stock indexes; to receive certificates and other evidences of ownership with respect to securities; to exercise voting rights with respect to securities in person or by proxy, and, to enter into voting trusts and consent to limitations on the right to vote.

(4) Financial Institutions. To take any actions in connection with any financial institution in which I have an account or an interest in an account when this Power is executed, or in which I later acquire an account or an interest in an account, including the power to continue, modify, or terminate existing accounts; open new accounts; draw, endorse, and deposit checks drafts and other negotiable instruments (including, but not limited to, Social Security, government and insurance checks made payable to me); prepare financial statements; and, borrow money. For the purposes of this paragraph, the term "financial institution" includes, but is not limited to, banks, trust companies, savings banks, commercial banks, building and loan associations, savings and loan companies or associations, credit unions, industrial loan companies, thrift companies and brokerage firms or other financial institution selected by my Agent.

(5) Safe Deposit Boxes. To have access at any time or times to any safe deposit box rented to me, wheresoever located, and to remove all or any part of the contents thereof, and to surrender or relinquish any safe deposit box, and any institution in which any such safe deposit box may be located shall not incur any liability to me or my estate as a result of permitting my attorney to exercise this power.

(6) Insurance and Annuities. To take any actions with respect to any insurance or annuity contracts in which I have an interest when this Power is executed, or in which I later acquire an interest, including the power to acquire additional insurance coverage of any type or additional annuities; continue existing insurance or annuity contracts; agree to modifications in the terms of insurance or annuity contracts in which I have an interest; borrow against insurance or annuity contracts in which I have an interest, to the extent allowed under the contract terms; change beneficiaries under existing contracts and name beneficiaries under new contracts, including the power to designate my Agent as the beneficiary; and, receive dividends, proceeds, and other benefits generated by the contracts; transfer interests in insurance or annuity contracts to the extent permitted under the terms of those contracts.

RECEIVED  
JAN 20 2007  
ARIZONA



(7) Beneficial Interests. To take any actions with respect to any probate estate, trust, conservatorship, guardianship, escrow, custodianship, or other fund/entity in which I have a beneficial interest when this Power is executed, or in which I later acquire an interest, including the power to accept, reject, disclaim, receive, receipt for, sell, assign, release, pledge, exchange, or consent to a reduction in or modification of a share in or payment from the fund/entity; demand or obtain by litigation or otherwise money or other things of value to which I am, may become, or claim to be entitled by reason of the fund/entity; initiate, participate in, and oppose litigation to ascertain the meaning, validity, or effect of a deed, will, declaration of trust, or other instrument or transaction affecting my interest; initiate, participate in, and oppose litigation to remove, substitute, or surcharge a fiduciary; and, conserve, invest, disburse and use anything received for an authorized purpose.

(8) Retirement Plans and Benefits. In connection with any pension, profit sharing or stock bonus plan, individual retirement account (IRA), Roth IRA, §403(b) annuity or account, §457 plan, or any other retirement plan, arrangement or annuity in which I am a participant or of which I am a beneficiary (whether established by my Agent or otherwise) (each of which is referred to in this document as a "Plan" or "such Plan"), my Agent shall have the following powers, in addition to all other applicable powers granted by this document:

- (a) To establish one or more Plans in my name;
- (b) To make contributions (including "rollover" contributions) or cause contributions to be made to such Plan with my funds or otherwise on my behalf;
- (c) To receive and endorse checks or other distributions to me from such Plan, or to arrange for the direct deposit of the same in any account in my name or in the name of any existing trust for my benefit or a trust created by my Agent for my benefit;
- (d) To elect a form of payment of benefits from such Plan, to withdraw benefits from such Plan, to make, exercise, waive or consent to any and all elections and/or options that I may have regarding contributions to, investments or administration of, distribution from, or benefits under, such Plan; and,
- (e) To designate one or more beneficiaries or contingent beneficiaries for any benefits payable under such Plan on account of my death, and to change any such prior designation of beneficiary made by me or by my Agent, subject to the following limitation: My Agent shall have no power to designate my Agent directly or indirectly as a beneficiary or contingent beneficiary to receive a greater share or proportion of any such benefits than my Agent would have otherwise received, unless such change is consented to by all other beneficiaries who would have received the benefits but for the proposed change; the preceding limitation shall not apply to any designation of my Agent as beneficiary in a fiduciary capacity, with no beneficial interest.

RECEIVED  
JAN 12 P 2:07  
PHOENIX, ARIZONA

(9) Claims and Litigation. To take any actions with respect to any claim that I may have or that has been asserted against me and with respect to any legal proceeding in which I have an interest when this Power is executed, or in which I later acquire an interest, including the power to institute, prosecute, and defend legal proceedings and claims on my behalf; file actions to determine adverse claims, seek preliminary, provisional, or intermediate relief on my behalf; apply for the enforcement or satisfaction of judgments that have been rendered in my favor; participate fully in the development of claims and proceedings; submit any dispute in which I have an interest to arbitration; submit and accept settlement offers and participate in settlement negotiations; handle all procedural aspects, such as service of process, filing of appeals, stipulations, verifications, waivers, and all other matters in any way affecting the process of any claim or litigation; and, satisfy judgments that have been rendered against me.

(10) Tax Matters. For any tax year for which the statute of limitations has not run and to the tax year in which this durable power of attorney was executed and any subsequent tax year, to prepare and file any and all documents and take all actions that are necessary or that my Agent believes to be desirable with respect to my local, state, or federal tax liability, including the power to participate in audits; exercise my rights to protest and appeal assessments; pay amounts due to the appropriate taxing authority; execute waivers, consents (including, but not limited to, consents and agreements under Internal Revenue Code §2032A, or any successor section thereto), closing agreements, and similar documents related to my tax liability; participate in all procedural matters connected with my tax liability; and, exercise any elections that may be available to me under applicable state or federal tax laws or regulations.

(11) Personal and Family Maintenance. To conduct my personal affairs and to discharge any and all obligations I may owe to myself and to family members and other third persons who are customarily or legally entitled to my support when this Power is executed, or that are undertaken thereafter, including the power to take steps to ensure that our customary standard of living is maintained; continue existing charge accounts, open new charge accounts, and make payments thereon; provide for transportation; maintain correspondence; prepare, maintain, and preserve personal records and documents; and, maintain membership in any social, religious, or professional organization and make contributions thereto.

(12) Governmental Benefits. All powers described in this paragraph are exercisable equally with respect to benefits from Social Security, Medicare, Medicaid, or other governmental programs, or civil or military service, existing when this Power is executed or accruing thereafter, whether existing or accruing in the state or elsewhere. My Agent is appointed as my "Representative Payee" for the purpose of receiving Social Security benefits and may collect all benefits to or for my benefit by any governmental agency or body, such as Supplemental Social Security (SSI), Medicaid, Medicare and Social Security Disability Insurance (SSDI). My Agent shall have the full power to represent me and deal in all ways necessary concerning rights or benefits payable to me by an governmental agency and shall have the full power to sign, execute, deliver, process and acknowledge applications, documents, checks and such other instruments in writing, of

every kind and nature, as may be necessary or proper to obtain and receive any benefits to which I or any of my dependents may be entitled through any governmental agency and to communicate on my behalf with any governmental agency from whom I am receiving or from whom I may be eligible to receive benefits.

(13) Resignation from Fiduciary Positions. To resign from any fiduciary position to which I have been or may be in the future named, appointed, nominated or elected, including by way of illustration, but not of restriction, the positions of executor, administrator, personal representative, trustee, attorney-in-fact, guardian, director or officer of a corporation, and to take whatever steps are necessary to accomplish such resignation, for example, by rendering an accounting or appearing in court to receive approval for such action, as appropriate.

(14) Create a Revocable Trust. To create a revocable, inter-vivos trust on my behalf wherein the beneficial interests at my death shall be the same as the dispositive provisions in my Last Will and Testament in effect on the date such trust is created; and to transfer and convey to the Trustee or co-Trustees of such trust any or all assets now or at any time or times hereafter standing in my name or representing my interest in assets owned jointly, commonly, or otherwise with any other person or persons, including, without limitation, real estate, ownership rights in insurance policies of all kinds, cash, checks (particularly government and insurance checks), stocks, bonds, securities, and properties of all kinds; and pursuant to such purpose to terminate savings, checking, safekeeping, agency, investment advisory, and custody accounts in my name, alone or with others, at any bank or broker, by directing that all or any part of the balance therein, including all cash, stocks, bonds, and other securities and property, subject to any indebtedness secured thereby, be transferred and delivered to said Trustee or co-Trustees.

**2.B. General Grant of Powers.** It is my intention by the granting of the foregoing powers to give my Agent the broadest possible powers to represent my interests and my estate in all aspects of any transactions or dealings involving me or my property. The only powers which my Agent shall not exercise with respect to me and my property are as follows:

- (1) To use my assets to satisfy any legal obligations of my Agent, including but not limited to the support of any dependents of my Agent; provided, however, that such dependents shall not include myself or those persons whom I am otherwise legally obligated to support;
- (2) To exercise any powers granted to the trustee pursuant to an irrevocable trust agreement of which my Agent is the Trustor and I am the trustee;
- (3) To exercise any incidents of ownership over any policy or policies of life insurance insuring the life of my Agent and of which I am the owner; and,
- (4) To make health care decisions.

Subject only to the limitations and prohibitions set forth in the preceding paragraph, and excepting those actions that conflict with or are limited by another provision in this Power, I give my Agent the power to act as my alter ego with respect to all matters and affairs that are not

RECEIVED  
2018 MAR 2 P 2:07  
PHILIP ARIZONA



included in the other provisions in this Power, to the extent that a principal can act through an agent.

2.C. **Incidental Powers.** In connection with the exercise of any of the powers described in the preceding paragraphs, I give my Agent full authority, to the extent that a principal can act through an agent, to take all actions that my Agent believes necessary, proper, or convenient, to the extent that I could take such actions myself, including the power to prepare, execute, and file all documents and maintain records; enter into contracts; hire, discharge, and pay reasonable compensation to attorneys, accountants, expert witnesses, or other assistants; execute, acknowledge, seal, and deliver any instrument.

2.D. **Inspection and Disclosure of Information Relating to My Physical or Mental Health.** My agent has the power and authority to request, review, and receive, to the extent I could do so individually, any information, verbal or written, regarding my physical or mental health, including, but not limited to, my individually identifiable health information or other medical records. This release authority applies to any information governed by the Health Insurance Portability and Accountability Act of 1996 (HIPAA), 42 U.S.C. 1320d and 45 CFR 160-164. I hereby authorize any physician, health care professional, dentist, health plan, hospital, clinic, laboratory, pharmacy, or other covered health care provider, any insurance company, and the Medical Information Bureau, Inc., or other health care clearinghouse that has provided treatment or services to me, or that has paid for or is seeking payment from me for such services, to give, disclose, and release to my agent, without restriction, all of my individually identifiable health information and medical records regarding any past, present, or future medical or mental health condition. This authority given my agent shall supersede any other agreement which I may have made with my health care providers to restrict access to or disclosure of my individually identifiable health information. This authority given my agent shall be effective immediately, has no expiration date and shall expire only in the event that I revoke the authority in writing and deliver it to my health care provider.

### III. AMPLIFYING PROVISIONS

3.A. **Reimbursement for Costs and Expenses.** My Agent shall be entitled to reimbursement from my property for expenditures properly made in the execution of the powers conferred by me in this Power. My Agent shall keep records of any such expenditures and reimbursement.

3.B. **No Compensation.** My Agent shall not be entitled to compensation for the services rendered in the execution of any of the powers conferred by me in this Power.

3.C. **Reliance by Third Parties.** To induce third parties to rely upon the provisions of this Power, I, for myself and on behalf of my heirs, successors, and assigns, hereby waive any privilege that may attach to information requested by my Agent in the exercise of any of the powers described herein. Moreover, on behalf of my heirs, successors, and assigns, I hereby agree to hold harmless any third party who acts in reliance upon this Power for damages or liability incurred as a result of that reliance. My Agent is authorized, at the expense of my estate, to seek interpretation and/or enforcement of any power granted to my Agent under this document from a court of competent jurisdiction. My Agent may seek any appropriate legal remedy including, but not limited to, declaratory judgments, temporary or permanent injunctions, and

RECEIVED  
FEB 20 2017  
2:07 PM  
VICTORIA



actual or punitive damages against any person or entity who unreasonably, negligently or willfully fails or refuses to follow my Agent's instructions with respect to a power granted to my Agent under this document.

3.D. **Ratification.** I ratify and confirm all that my Agent does or causes to be done under the authority granted in this Power. All instruments of any sort entered into in any manner by my Agent shall bind me, my estate, my heirs, successors, and assigns.

3.E. **Exculpation.** My Agent shall not be liable to me or any of my successors in interest for any action taken or not taken in good faith, but shall be liable for any willful misconduct or gross negligence.

3.F. **Revocation and Amendment.** I revoke all prior General Powers of Attorney that I may have executed and I retain the right to revoke or amend this document and to substitute other attorneys in fact in place of the Agent herein named. Amendments to this document shall be made in writing by me personally (not by my Agent) and they shall be attached to the original of this document and recorded in the same county or counties as the original if the original is recorded.

#### IV. GENERAL PROVISIONS

4.A. **Nomination of Conservator.** If proceedings are initiated for the appointment of a conservator of my estate, I hereby nominate my Agent as such conservator. I hereby waive the requirement of a bond.

4.B. **Photostatic Copies.** Persons dealing with my Agent may rely fully on a photostatic copy of this Power.

4.C. **Severability.** If any of the provisions of this Power are found to be invalid for any reason, such invalidity shall not affect any of the other provisions of this Power, and all invalid provisions shall be wholly disregarded.

4.D. **Governing Law.** All questions pertaining to validity, interpretation, and administration of this Power shall be determined in accordance with the laws of the State of Arizona.

4.E. **Understanding of Document.** I understand that this Power is an important legal document: (1) this document provides my Agent with broad powers to dispose of, sell, convey, and encumber my real and personal property; (2) the powers granted in this Power will exist for an indefinite period of time unless I limit their duration by the terms of this Power or revoke this Power, and they will continue to exist notwithstanding my subsequent disability or incapacity; and (3) I have the right to revoke or terminate this Power at any time.

RECEIVED  
JAN 12 P 2:07  
TUCSON, ARIZONA

IN WITNESS WHEREOF, I, BOBBY LEE ROBERTS, the principal, sign my name to this instrument on this 6 day of August, 2016, and being first duly sworn, do hereby declare to the undersigned authority and below-named witness that I sign and execute this instrument as my Power of Attorney, that I execute it as my free and voluntary act for the purposes expressed herein and that I am eighteen years of age or older, of sound mind and under no constraint or undue influence.

*Bobby Lee Roberts*

**BOBBY LEE ROBERTS, Principal**

I am eighteen (18) years of age or older. I am not related to the principal by blood or marriage, or related to the attorney-in-fact by blood or marriage. The principal has declared to me that this instrument is his Power of Attorney granting to the named attorney-in-fact the power and authority specified herein, and that he has willingly made and executed it as his free and voluntary act for the purposes herein expressed.

Dated: August 6, 2016.

*Amanda Zeigler*

**AMANDA ZEIGLER, WITNESS**

Cordes Lakes, Arizona

STATE OF ARIZONA

)

) ss.


COUNTY OF YAVAPAI

)

Before me, the undersigned authority, on this 6 day of August, 2016, personally appeared BOBBY LEE ROBERTS, the principal, and the witness AMANDA ZEIGLER, respectively, whose names are subscribed to the foregoing instrument in their respective capacities, and, both of said persons being by me first duly sworn, the principal declared to me and to the said witness in my presence that the instrument is his Power of Attorney, and that the principal has willingly and voluntarily made and executed it as his free act and deed for the purposes therein expressed, and the witness declared to me that the witness was eighteen (18) years of age or over, and the witness is not related to the principal by blood or marriage, or related to the attorney-in-fact by blood or marriage.

*[Signature]*  
**NOTARY PUBLIC**

My Commission Expires: JULY 24, 2018



RECEIVED  
JAN 12 P 2:07  
PHOENIX, ARIZONA

**DEPARTMENT OF THE INTERIOR  
BUREAU OF LAND MANAGEMENT  
MINING CLAIMS  
(MASS) Serial Register Page**

RunDate/Time:01/17/18 09:22 AM

Page: 1 of 2

**01 05-10-1872;017STAT0091;30USC26,28,34**

**Case Type 384101: LODE CLAIM**

**Commodity:**

**Claim Name: RUBY**

**Case Disposition: ACTIVE**

**Required Maintenance Fee: \$155.00**

Total Acres

20.660

Serial Number

AMC348328

Lead File Number

AMC348328

Name & Address			Int Rel
KNAACK RANDY E	15742 S MAVERICK TRL	CORDES LAKES, AZ 86333-2082	CLAIMANT
ROBERTS BOBBY L	16034 S ROLLING RIDGE DR	MAYER, AZ 86333-2496	CLAIMANT

County/State	District
YAVAPAI County, AZ	PHOENIX DO

Mer Twp	Rng	Sec	Subdivision
14	0100N	0020E	019 NE,SE

Act Date	Code	Action Text	Action Remarks	Receipt Number
09/01/1997	403	LOCATION DATE		
09/04/1997	395	RECORDATION NOTICE RECD		
09/01/2017	782	MAINTENANCE FEE PAYMENT	2018;\$155	3969944
08/26/2016	782	MAINTENANCE FEE PAYMENT	2017;\$155	3642562
08/26/2016	480	EVID OF ASSMT FILED	2016	3642562
07/06/2015	483	SMALL MINER CERT FILED	2016	
07/31/2015	480	EVID OF ASSMT FILED	2015	3355249
08/25/2014	483	SMALL MINER CERT FILED	2015	
08/25/2014	480	EVID OF ASSMT FILED	2014	3112693
08/02/2013	483	SMALL MINER CERT FILED	2014	
08/02/2013	480	EVID OF ASSMT FILED	2013	2846694
08/03/2012	483	SMALL MINER CERT FILED	2013	
08/03/2012	480	EVID OF ASSMT FILED	2012	2622116
07/21/2011	483	SMALL MINER CERT FILED	2012	
07/21/2011	480	EVID OF ASSMT FILED	2011	2386624
07/20/2010	483	SMALL MINER CERT FILED	2011	
07/20/2010	480	EVID OF ASSMT FILED	2010	2174473
07/30/2009	483	SMALL MINER CERT FILED	2010	
07/30/2009	480	EVID OF ASSMT FILED	2009	1969486
07/09/2008	483	SMALL MINER CERT FILED	2009	
07/09/2008	480	EVID OF ASSMT FILED	2008	1740210
07/18/2007	483	SMALL MINER CERT FILED	2008	
07/18/2007	480	EVID OF ASSMT FILED	2007	1526681
07/11/2006	483	SMALL MINER CERT FILED	2007	
07/11/2006	480	EVID OF ASSMT FILED	2006	1313437
08/08/2005	483	SMALL MINER CERT FILED	2006	
08/08/2005	480	EVID OF ASSMT FILED	2005	1123637
08/27/2004	483	SMALL MINER CERT FILED	2005	
08/27/2004	480	EVID OF ASSMT FILED	2004	939422

NO WARRANTY IS MADE BY BLM  
FOR USE OF THE DATA FOR  
PURPOSES NOT INTENDED BY BLM

DEPARTMENT OF THE INTERIOR  
BUREAU OF LAND MANAGEMENT  
MINING CLAIMS  
(MASS) Serial Register Page

RunDate/Time:01/17/18 09:22 AM

Page: 2 of 2

08/12/2003	483	SMALL MINER CERT FILED	2004	
08/12/2003	480	EVID OF ASSMT FILED	2003	728384
08/09/2002	483	SMALL MINER CERT FILED	2003	
08/09/2002	480	EVID OF ASSMT FILED	2002	536707
07/12/2001	483	SMALL MINER CERT FILED	2002	
07/12/2001	480	EVID OF ASSMT FILED	2001	337189
07/24/2000	483	SMALL MINER CERT FILED	2001	
07/24/2000	480	EVID OF ASSMT FILED	2000	156812
08/19/1999	483	SMALL MINER CERT FILED	2000	
08/19/1999	480	EVID OF ASSMT FILED	1999	
08/12/1998	483	SMALL MINER CERT FILED	1999	
08/12/1998	480	EVID OF ASSMT FILED	1998	
10/14/1997	482	MAINTENANCE FEE/\$100	1998	
01/25/2016	396	TRF OF INTEREST FILED	ROBERTS BOBBY L 50%	3479557
12/10/1997	669	LAND STATUS CHECKED		
10/14/1997	501	ACCT ADV IN LEAD FILE	AMC348328;	

Line Nr	Remarks
---------	---------



**United States Department of the Interior**  
**Bureau of Land Management**  
 DIV OF LANDS, MINRLS & ENERGY  
 ONE N CENTRAL AVE  
 PHOENIX, AZ 85004 -4427  
 Phone: 602-417-9200

Receipt

No: 4067921

<b>Transaction #:</b> 4179681	
<b>Date of Transaction:</b> 01/17/2018	
<b>CUSTOMER:</b>	
	RANDY KNAACK 15742 S MAVERICK TRL CORDES LAKES, AZ 86333-2082 US


LINE #	QTY	DESCRIPTION	REMARKS	UNIT PRICE	TOTAL
1	1.00	LOCATABLE MINERALS / MINING CLAIMS- NOT NEW-UNADJUD, ONE AUTH NO. ONLY / MINING CLAIM MONEY RECEIVED <b>CASES: AMC348328/\$10.00</b>	TRANSFER/1	- n/a -	10.00
<b>TOTAL:</b>					<b>\$10.00</b>

PAYMENT INFORMATION			
NOTE: Items will appear on credit card statement as "Bureau of Land Mgmt CO".			
1	AMOUNT:	10.00	POSTMARKED: N/A
	TYPE:	CREDIT CARD	RECEIVED: 01/17/2018
	NAME:	KNAACK, RANDY 15742 S MAVERICK TRL CORDES LAKES AZ 86333-2082 US	
	CARD NO:	XXXXXXXXXXXX4389	AUTH CODE: 021911
	NAME ON CARD:	RANDY E KNAACK	
	EXPIRES:	03/2019	
	SIGNATURE:		

REMARKS

This receipt was generated by the automated BLM Collections and Billing System and is a paper representation of a portion of the official electronic record contained therein.

Randy Knaack  
15742 S Maverick tr.  
Cordes Lake AZ. 86333



RECEIVED  
BLM AZ STATE OFFICE

2018 JAN 12 P 2:06

PHOENIX, ARIZONA

Bureau of Land Management  
Arizona State Office  
One North Central Avenue, Suite 800  
Phoenix, Arizona. 85004-4427

8500484427 CO41



348328

QUIT CLAIM DEED

FOR VALUABLE CONSIDERATION, the sufficiency and receipt of which is hereby acknowledged,  
Bobby L. Roberts does hereby forever quit claim all his right, title and interest in  
the unpatented mining claims described on the supplemental attachment, attached hereto and incorporated  
herein by reference, to Randy E. Knaack 50% interest  
15742 S. Maverick Trl. Cordes Lakes AZ. 86333  
IN WITNESS WHEREOF, grantor has executed this instrument as of this 25 day of January, 20 15

4 MC 348328

Exempt from A.R.S. 11-1133 and 11-1137(B) by A.R.S. 11-1134(A)(6)

STATE OF ARIZONA

County of Maricopa ) ss.


SUBSCRIBED AND SWORN TO before me, a Notary Public, this 25<sup>th</sup> day of January, 20 16

By: Amy D. Moceri

Notary Public [Signature]

My Commission Expires June 17<sup>th</sup> 2016

RECEIVED  
CLM AZ STATE OFFICE  
2016 JAN 25 A 10:48  
PHOENIX, ARIZONA



Signature: Bobby L. Roberts

Signature: Randy Knaack

Form MCF120  
Revised July 2014

This form is available from the Arizona Geological Survey and may be reproduced.

ENTERED  
JAN 28 2016  
BY: je



**United States Department of the Interior**  
**Bureau of Land Management**  
LANDS/RECREATION & PLANNING  
ONE N CENTRAL AVE  
PHOENIX, AZ 85004 -2203  
Phone: 602-417-9200

Receipt

No: 3479557

**Transaction #:** 3579723**Date of Transaction:** 01/25/2016

CUSTOMER:

RANDY KNAACK  
15742 S MAVERICK TRL  
CORDES LAKES, AZ 86333-2082 US

LINE #	QTY	DESCRIPTION	REMARKS	UNIT PRICE	TOTAL
1	1.00	LOCATABLE MINERALS / MINING CLAIMS- NOT NEW-UNADJUD, ONE AUTH NO. ONLY / MINING CLAIM MONEY RECEIVED CASES: AMC348328/\$10.00	TRF/1	- n/a -	10.00
<b>TOTAL:</b>					<b>\$10.00</b>

## PAYMENT INFORMATION

NOTE: Items will appear on credit card statement as "Bureau of Land Mgmt CO".

1	AMOUNT:	10.00	POSTMARKED:	N/A
	TYPE:	CREDIT CARD	RECEIVED:	01/25/2016
	NAME:	KNAACK, RANDY 15742 S MAVERICK TRL CORDES LAKES AZ 86333-2082 US		
	CARD NO:	XXXXXXXXXXXX4389	AUTH CODE:	075012
	NAME ON CARD:	RANDY E KNAACK		
	EXPIRES:	03/2019		
	SIGNATURE:			

## REMARKS

This receipt was generated by the automated BLM Collections and Billing System and is a paper representation of a portion of the official electronic record contained therein.

**NOTICE!!**

**These documents have been scanned!**

**Do not place un-scanned documents beneath this notice!**

**Do not remove this notice from this file!**

GPO Jacket No. 560-102  
Print Order 61540  
Rise Business Services, LLC  
Job=AZ15 7/3/2019



Box Number= AZ15146



Claim Begin-End: AMC348328-AMC348328

**4 Annual Filings**



AZ15146-1

AMC348328-AMC349049



UNITED STATES  
DEPARTMENT OF THE INTERIOR  
BUREAU OF LAND MANAGEMENT

348328

**CREDIT CARD PAYMENT**  
**For Mining Claim Maintenance Fee**

☐ THIS IS A CHANGE OF ADDRESS

TELEPHONE SUBMISSION - ACCURACY OF THE BELOW INFORMATION IS THE RESPONSIBILITY OF THE CLAIMANT/OWNER

NAME Randy Knack  
ADDRESS 15742 S. Mawenck Trail  
CITY Cordes Lakes STATE AZ ZIP 86333  
PHONE # 928 - 632 2696

SEND RECEIPT TO ☐ Above address  
☐ Other (Include Name and Mailing Address):  
\_\_\_\_\_  
\_\_\_\_\_  
\_\_\_\_\_

AMC NUMBER

AMC 348328  
\_\_\_\_\_  
\_\_\_\_\_

CLAIM/SITE NAME

\_\_\_\_\_  
\_\_\_\_\_  
\_\_\_\_\_

1 # of Claim/Site  
x 165.00 Each  
\$ 165.00 Total Charged PER (INITIALS)

RECEIPT # 4551145

DATE STAMP

RECEIVED  
BLM / AZ STATE OFFICE  
2019 SEP - 3 A 9:35  
PHOENIX, ARIZONA

\*\*\*\*\* FOR OFFICIAL USE ONLY \*\*\*\*\*

DATE \_\_\_\_\_ INITIALS \_\_\_\_\_ VERIFIED \_\_\_\_\_

ENTERED  
SEP 04 2019  
BY: [Signature]



**DEPARTMENT OF THE INTERIOR  
BUREAU OF LAND MANAGEMENT  
MINING CLAIMS  
(MASS) Serial Register Page**

Run Date/Time: 9/3/2019 10:47 AM

Page 1 Of 2

**01 05-10-1872;017STAT0091;30USC26,28,34**

**Total Acres**

**Serial Number**

**Case Type 384101: LODE CLAIM**

**20.66**

**AMC348328**

**Claim Name: RUBY**

**Case Disposition: ACTIVE**

**Lead File Number**

**Required Maintenance Fee: \$165.00**

**AMC348328**

**Name & Address**

**Interest Relationship**

KNAACK RANDY E  
15742 S MAVERICK TRL CORDES LAKES, AZ 86333-2082

CLAIMANT

**County / State**

**District**

YAVAPAI COUNTY, AZ

PHOENIX DO

**Mer Twp Rng Sec**

**Subdivision**

14 0100N 0020E 019

NE SE

<b>Act Date</b>	<b>Code</b>	<b>Action Text</b>	<b>Action Remarks</b>	<b>Receipt Number</b>
09/01/1997	403	LOCATION DATE		
09/04/1997	395	RECORDATION NOTICE RECD		
08/31/2018	782	MAINTENANCE FEE PAYMENT	2019;\$155	4251390
09/01/2017	782	MAINTENANCE FEE PAYMENT	2018;\$155	3969944
08/26/2016	782	MAINTENANCE FEE PAYMENT	2017;\$155	3642562
08/26/2016	480	EVID OF ASSMT FILED	2016	3642562
07/31/2015	480	EVID OF ASSMT FILED	2015	3355249
07/06/2015	483	SMALL MINER CERT FILED	2016	
08/25/2014	483	SMALL MINER CERT FILED	2015	
08/25/2014	480	EVID OF ASSMT FILED	2014	3112693
08/02/2013	483	SMALL MINER CERT FILED	2014	
08/02/2013	480	EVID OF ASSMT FILED	2013	2846694
08/03/2012	483	SMALL MINER CERT FILED	2013	
08/03/2012	480	EVID OF ASSMT FILED	2012	2622116
07/21/2011	483	SMALL MINER CERT FILED	2012	
07/21/2011	480	EVID OF ASSMT FILED	2011	2386624
07/20/2010	483	SMALL MINER CERT FILED	2011	
07/20/2010	480	EVID OF ASSMT FILED	2010	2174473
07/30/2009	483	SMALL MINER CERT FILED	2010	
07/30/2009	480	EVID OF ASSMT FILED	2009	1969486
07/09/2008	483	SMALL MINER CERT FILED	2009	
07/09/2008	480	EVID OF ASSMT FILED	2008	1740210
07/18/2007	483	SMALL MINER CERT FILED	2008	
07/18/2007	480	EVID OF ASSMT FILED	2007	1526681
07/11/2006	483	SMALL MINER CERT FILED	2007	
07/11/2006	480	EVID OF ASSMT FILED	2006	1313437
08/08/2005	483	SMALL MINER CERT FILED	2006	
08/08/2005	480	EVID OF ASSMT FILED	2005	1123637

**NO WARRANTY IS MADE BY BLM FOR USE OF THE DATA FOR PURPOSES NOT INTENDED BY BLM**

**DEPARTMENT OF THE INTERIOR  
BUREAU OF LAND MANAGEMENT  
MINING CLAIMS**

Run Date/Time: 9/3/2019 10:47 AM

(MASS) Serial Register Page

Page 2 Of 2

08/27/2004	483	SMALL MINER CERT FILED	2005	
08/27/2004	480	EVID OF ASSMT FILED	2004	939422
08/12/2003	483	SMALL MINER CERT FILED	2004	
08/12/2003	480	EVID OF ASSMT FILED	2003	728384
08/09/2002	483	SMALL MINER CERT FILED	2003	
08/09/2002	480	EVID OF ASSMT FILED	2002	536707
07/12/2001	483	SMALL MINER CERT FILED	2002	
07/12/2001	480	EVID OF ASSMT FILED	2001	337189
07/24/2000	483	SMALL MINER CERT FILED	2001	
07/24/2000	480	EVID OF ASSMT FILED	2000	156812
08/19/1999	483	SMALL MINER CERT FILED	2000	
08/19/1999	480	EVID OF ASSMT FILED	1999	
08/12/1998	483	SMALL MINER CERT FILED	1999	
08/12/1998	480	EVID OF ASSMT FILED	1998	
10/14/1997	482	MAINTENANCE FEE/\$100	1998	
01/12/2018	396	TRF OF INTEREST FILED	ROBERTS BOBBY L	4067921
01/25/2016	396	TRF OF INTEREST FILED	ROBERTS BOBBY L 50%	3479557
12/10/1997	669	LAND STATUS CHECKED		
10/14/1997	501	ACCT ADV IN LEAD FILE	AMC348328;	

**Line Nr**

**Remarks**

**United States Department of the Interior**  
**Bureau of Land Management**  
 DIV OF LANDS, MINRLS & ENERGY  
 ONE N CENTRAL AVE  
 PHOENIX, AZ 85004 -4427  
 Phone: 602-417-9200

## Receipt

No:

4551145

**Transaction #:** 4672193**Date of Transaction:** 09/03/2019

## CUSTOMER:

RANDY KNAACK  
 15742 S MAVERICK TRL  
 CORDES LAKES, AZ 86333-2082 US

LINE #	QTY	DESCRIPTION	REMARKS	UNIT PRICE	TOTAL
1	1.00	LOCATABLE MINERALS / MINING CLAIMS- NOT NEW-UNADJUD, ONE AUTH NO. ONLY / MINING CLAIM MONEY RECEIVED CASES: AMC348328/\$165.00	2020 MAINT/1	- n/a -	165.00
<b>TOTAL:</b>					<b>\$165.00</b>

## PAYMENT INFORMATION

NOTE: Items will appear on credit card statement as "Bureau of Land Mgmt CO".

1	AMOUNT:	165.00	POSTMARKED:	N/A
	TYPE:	CREDIT CARD	RECEIVED:	09/03/2019
	NAME:	KNACK, RANDY 15742 S MAVERICK TRL CORDES LAKES AZ 86333-2082 US		
	CARD NO:	XXXXXXXXXXXX4389	AUTH CODE:	045312
	NAME ON CARD:	RANDY KNACK		
	SIGNATURE:	OVER THE PHONE		

## REMARKS

This receipt was generated by the automated BLM Collections and Billing System and is a paper representation of a portion of the official electronic record contained therein.



UNITED STATES  
DEPARTMENT OF THE INTERIOR  
BUREAU OF LAND MANAGEMENT

348328

**CREDIT CARD PAYMENT**  
**For Mining Claim Maintenance Fee**

☐ TELEPHONE SUBMISSION - ACCURACY OF THE BELOW INFORMATION IS THE RESPONSIBILITY OF THE CLAIMANT/OWNER

NAME Randy E. KNAACK  
ADDRESS 15742 S. MAVERICK TR  
CITY COPDES LAKE STATE AZ ZIP 86333  
PHONE # 928 - 632 2696

SEND RECEIPT TO ☐ Above address  
☐ Other (Include Name and Mailing Address):  
\_\_\_\_\_  
\_\_\_\_\_  
\_\_\_\_\_

AMC NUMBER

AMC 348328

CLAIM/SITE NAME  
\_\_\_\_\_  
\_\_\_\_\_  
\_\_\_\_\_

1 # of Claim/Site  
x 155.00 Each  
\$ 155 Total Charged PER (INITIALS)

RECEIPT # 4251390

DATE STAMP

**ENTERED**  
**SEP 04 2018**  
BY: RAM

RECEIVED  
BLM AZ STATE OFFICE  
2018 AUG 31 A 10:03  
PHOENIX, ARIZONA

\*\*\*\*\* FOR OFFICIAL USE ONLY \*\*\*\*\*

DATE \_\_\_\_\_ INITIALS \_\_\_\_\_ VERIFIED \_\_\_\_\_

**United States Department of the Interior**  
**Bureau of Land Management**  
 DIV OF LANDS, MINRLS & ENERGY  
 ONE N CENTRAL AVE  
 PHOENIX, AZ 85004 -4427  
 Phone: 602-417-9200

Receipt

No: 4251390

<b>Transaction #:</b> 4366900	
<b>Date of Transaction:</b> 08/31/2018	
<b>CUSTOMER:</b>	
	RANDY KNAACK 15742 S MAVERICK TRL CORDES LAKES, AZ 86333-2082 US

LINE #	QTY	DESCRIPTION	REMARKS	UNIT PRICE	TOTAL
1	1.00	LOCATABLE MINERALS / MINING CLAIMS-NOT NEW-UNADJUD, ONE AUTH NO. ONLY / MINING CLAIM MONEY RECEIVED CASES: AMC348328/\$155.00	2019 MAINT/1	- n/a -	155.00
<b>TOTAL:</b>					<b>\$155.00</b>

PAYMENT INFORMATION			
NOTE: Items will appear on credit card statement as "Bureau of Land Mgmt CO".			
1	AMOUNT:	155.00	POSTMARKED: N/A
	TYPE:	CREDIT CARD	RECEIVED: 08/31/2018
	NAME:	KNAACK, RANDY 15742 S MAVERICK TRL CORDES LAKES AZ 86333-2082 US	
	CARD NO:	XXXXXXXXXXXX4389	AUTH CODE: 000813
	NAME ON CARD:	RANDY E KNAACK	
	SIGNATURE:		

REMARKS

This receipt was generated by the automated BLM Collections and Billing System and is a paper representation of a portion of the official electronic record contained therein.

Run Date: 09/05/17

Run Time: 02:33 PM

**DEPARTMENT OF THE INTERIOR  
BUREAU OF LAND MANAGEMENT  
MINING CLAIMS**

**MC Maintenance Fees Paid Through the BLM Pay Portal**

**CBS Receipt: 3969944**

Printed For Lead File # AMC348328

Agency Tracking ID: 1504278351

Assessment Year: 2018, 2019

Number of BLM Serial Nr: 2

Paid On: 09/01/2017

Total Amount Paid: \$310.00

Claim Name	BLM Serial No	Lead File No	Amount Paid
RUBY	AMC348328	AMC348328	\$310.00



**United States Department of the Interior**  
**Bureau of Land Management**  
 BUSINESS & SUPPORT SVCS DIV  
 ONE N CENTRAL AVE SUITE 800  
 PHOENIX, AZ 85004 -4427  
 Phone: 602-417-9200

Receipt

No: 3969944

<b>Transaction #:</b> 4079856	
<b>Date of Transaction:</b> 09/01/2017	
<b>CUSTOMER:</b>	
	RANDY KNAACK 15742 MAVERICKTRAIL CORDES LAKES,AZ 86333 US

LINE #	QTY	DESCRIPTION	REMARKS	UNIT PRICE	TOTAL
1	1.00	LOCATABLE MINERALS / MINING CLAIMS- NOT NEW-UNADJUD,ONE AUTH NO. ONLY / MINING CLAIM MONEY RECEIVED <b>CASES: AMC348328/\$155.00</b>		- n/a -	155.00
<b>TOTAL:</b>					<b>\$155.00</b>

PAYMENT INFORMATION			
NOTE: Items will appear on credit card statement as "BLM O Mining Claim".			
1	AMOUNT:	155.00	POSTMARKED: N/A
	TYPE:	CREDIT CARD	RECEIVED: 09/01/2017
	NAME:	RANDY KNAACK 15742 MAVERICKTRAIL CORDES LAKES AZ 86333 US	
	CARD NO:	XXXXXXXXXXXX4389	AUTH CODE: 001111
	NAME ON CARD:	RANDY KNAACK	
	EXPIRES:	03/2019	
	SIGNATURE:		

REMARKS

This receipt was generated by the automated BLM Collections and Billing System and is a paper representation of a portion of the official electronic record contained therein.

Amc 348328

**MAINTENANCE FEE PAYMENT**

Claimant Name: Randy Knaack

Address: 15742 S. Maroon Ave. ✓

City: Cordes Lakes State: AZ Zip: 86333

Telephone: 928-632-4453

E-mail address: \_\_\_\_\_

Signature: Randy Knaack

☐ Check here if this is a change of address.

BLM Date Stamp	RECEIVED
	BLM AZ STATE OFFICE
	2016 AUG 26 A 11:24
	PHOENIX, ARIZONA

LINE NO.	AMC NUMBER	CLAIM/SITE NAME	COUNTY RECORDER DATA (If available)	TWP	RNG	SEC
1	348-328	Ruby		10N	2E	19
2						
3		Ac 782 (2017) ENTERED AUG 29 2016 PB				
4						
5						
6						
7						
8						
9						
10						

List additional claims on Form MCF114.

**Bureau of Land Management**  
**Arizona State Office**  
[www.blm.gov/az/](http://www.blm.gov/az/)

No. of Claims\*: 1 x \$155 = \$155  
 Check No: Cash Init. EBG  
 Receipt No.: 3642562  
 For BLM Use Only

\* \$155 per lode mining claim, mill site, or tunnel site; and \$155 for each 20 acres or portion thereof for each placer mining claim.

**Form: MCF112**  
 Revised July 2014

This form is available from the Arizona Geological Survey and may be reproduced.

---



---



---



---

☐ Check here if this is a change of address.
Telephone: 

---

E-mail address: 

---

**AFFIDAVIT OF PERFORMANCE OF ANNUAL WORK**1. State of Arizona, County of Pavapra ss:2. I (Name) Randy Knack3. Reside at (Address) 15242 S. Marwick TrailCity Corder Lakes County PavapraBLM  
Date  
Stamp
 RECEIVED  
 BLM AZ STATE OFFICE  
 2016 AUG 26 A 11:48  
 PHOENIX, ARIZONA

State AZ Zip 86333 being duly sworn, depose and say that I am a citizen of the United States, more than eighteen years of age, and that all of the facts set forth in this affidavit, subject to the provisions and penalties of 18 U.S.C. 1001 pertaining to the filing of false, fictitious, or fraudulent statements with the United States, are true and correct according to the best of my knowledge, information and belief.

4. Owner's name and address (If not shown in Items 1-3 above). 

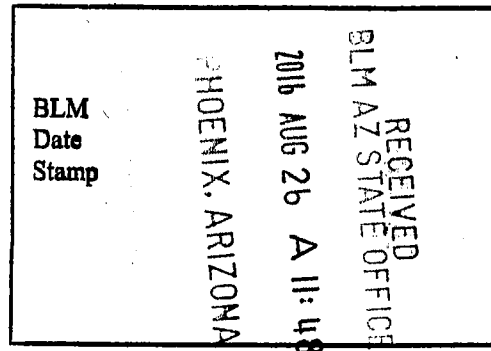
---

5. That I am personally acquainted with the mining claim(s). The work and improvements were made by and at the expense of the owner(s) of said claim(s). Said contiguous group of claims, listed on this document, are situated in the

(optional) Mining District; Pavapra County, Arizona.

Line No.	AMC NUMBER	CLAIM/SITE NAME	COUNTY RECORDER DATA (If available)	TWP	RNG	SEC
1	348-328	Ruby Mine	Pavapra	10 N	2 E	19
2						
3		AC 480 (2016) ENTERED AUG 29 2016				
4		B				
5						
6						





7						
8						
9						
10						

6. That between the dates starting at 12 o'clock noon on September 1, 20 15 and ending at 12 o'clock noon on September 1, 20 16 at least \$ 1000.00 dollars worth of work and improvements were done and performed upon said claim(s) or upon one or more of a contiguous group of claims for the benefit of all, wholly or partly outside of a contiguous group of claims for the benefit of all, not including the location work.

7. That the following persons were employed to perform the work and improvements described herein: \_\_\_\_\_

Randy Knaack  
 8. That the work and improvements performed were: Removing debris from a claim  
Juniper & Buying materials & fabricating a door on mine installing  
door on mine for safety


9. Dated: 8/26/16 Signature: Randy Knaack

SUBSCRIBED AND SWORN TO before me, a Notary Public, this 26th day of August 20 16

By: Randy Knaack

Notary Public [Signature]

My Commission Expires 3/27/2020



Bureau of Land Management  
 Arizona State Office  
[www.blm.gov/az](http://www.blm.gov/az)

No. of Claims: 1 x \$10 = 10.00  
 Check No.: Cash Init. EG  
 Receipt No.: 3642562  
 For BLM Use Only

Form: MCF108  
 Revised July 2014  
 Page 2 of 2

**United States Department of the Interior**  
**Bureau of Land Management**  
 DIV OF LANDS, MINRLS & ENERGY  
 ONE N CENTRAL AVE  
 PHOENIX, AZ 85004 -4427  
 Phone: 602-417-9200

Receipt

No: 3642562

<b>Transaction #:</b> 3746522		<i>AC782 + AC480</i> <b>ENTERED AUG 29 2016</b> <i>PS</i>
<b>Date of Transaction:</b> 08/26/2016		
CUSTOMER:		
RANDY KNAACK 15742 S MAVERICK TRL CORDES LAKES, AZ 86333-2082 US		

LINE #	QTY	DESCRIPTION	REMARKS	UNIT PRICE	TOTAL
1	1.00	LOCATABLE MINERALS / MINING CLAIMS- NOT NEW-UNADJUD, ONE AUTH NO. ONLY / MINING CLAIM MONEY RECEIVED CASES: AMC348328/\$165.00	2017 MAINT & ✓ 2016POL (1) ✓	- n/a -	165.00
<b>TOTAL:</b>					<b>\$165.00</b>

PAYMENT INFORMATION			
1	AMOUNT:	165.00	POSTMARKED: N/A
	TYPE:	CASH	RECEIVED: 08/26/2016
	NAME:	KNAACK, RANDY 15742 S MAVERICK TRL CORDES LAKES AZ 86333-2082 US	

REMARKS	

This receipt was generated by the automated BLM Collections and Billing System and is a paper representation of a portion of the official electronic record contained therein.

UNITED STATES  
DEPARTMENT OF THE INTERIOR  
BUREAU OF LAND MANAGEMENT

MAINTENANCE FEE WAIVER CERTIFICATION

SEE INSTRUCTIONS ON PAGE 2

77

RAM

348328

FORM APPROVED  
OMB NO. 1004-0114  
Expires: October 31, 2016

1. This small miner waiver is filed for the assessment year beginning on September 1, 2015 and ending on September 1, 2016
2. The undersigned and all related parties owned ten or fewer mining claims, mill, or tunnel sites located and maintained on Federal lands in the United States of America on September 1, 2015.
3. The undersigned have performed the assessment work required by law for each mining claim listed prior to filing this waiver and understand that by filing this form, the undersigned must file an affidavit of assessment work with the Bureau of Land Management (BLM) by the December 30th following the filing of this waiver.
4. The undersigned understand that if the assessment work obligation has not yet come due under 30 U.S.C. 28 (for those claims in their first assessment year only), a notice of intent to hold reciting this condition must be recorded by the December 30th following the filing of this waiver.
5. The undersigned understand that mill and tunnel sites may also be listed on this waiver and be waived from payment of the maintenance fee, and that a notice of intent to hold for these sites is required to be filed with the BLM by the December 30th following the filing of this waiver.
6. The undersigned understand and acknowledge that pursuant to 43 U.S.C. 1212 and 18 U.S.C. 1001, the filing or recording of a false, fictitious, or fraudulent document with the BLM may result in a fine of up to \$250,000, a prison term not to exceed five years, or both.
7. The mining claims, mill or tunnel sites for which this waiver from payment of the maintenance fees is requested are:

CLAIM OR SITE NAME	BLM RECORDATION SERIAL NUMBER
1. <u>Ruby</u> ✓	<u>348328</u>
2.	
3.	
4.	
5.	
6.	
7.	
8.	
9.	
10.	

RECEIVED  
BLM STATE OFFICE  
2015 JUL -6 P 3:17  
PHOENIX, ARIZONA

The owner(s) (claimants) of the above mining claims and sites are:

Bobby L. Roberts  
(Owner's Name - Please Print)  
16034 S. Rolling Ridge Dr.  
(Owner's Mailing Address)

Bobby L. Roberts  
(Owner's Signature)  
Mayer AZ 86333  
(City) (State) (Zip Code)

(Owner's Name - Please Print)

(Owner's Signature)

(Owner's Mailing Address)

(City)

(State)

(Zip Code)

(Owner's Name - Please Print)

(Owner's Signature)

(Owner's Mailing Address)

(City)

(State)

(Zip Code)

(Owner's Name - Please Print)

(Owner's Signature)

(Owner's Mailing Address)

(City)

(State)

(Zip Code)

(Continued on page 2)



NW  
9/1/2015  
RW



(Owner's Name - Please Print)

(Owner's Signature)

(Owner's Mailing Address)

(City)

(State)

(Zip Code)

(Owner's Name - Please Print)

(Owner's Signature)

(Owner's Mailing Address)

(City)

(State)

(Zip Code)

(Owner's Name - Please Print)

(Owner's Signature)

(Owner's Mailing Address)

(City)

(State)

(Zip Code)

(Owner's Name - Please Print)

(Owner's Signature)

(Owner's Mailing Address)

(City)

(State)

(Zip Code)

18 U.S.C. 1001 and 43 U.S.C. 1212 make it a crime for any person knowingly and willfully to make to any department or agency of the United States any false, fictitious or fraudulent statements or representations as to any matter within its jurisdiction.

#### INSTRUCTIONS

1. This certification is made under the provisions of 43 U.S.C. § 1744 and 30 U.S.C. §28-28k and the regulations thereunder (43 CFR Part 3830).
2. The claimant(s) must fill in the dates in paragraph 1 for the beginning and ending of the assessment year for which this waiver is sought.
3. The claimant(s) must fill in the date in paragraph 2 for the beginning of the assessment year for which this waiver is sought.
4. All claim and site names and BLM serial numbers must be listed for the mining claims, mill sites, and tunnel sites for which the waiver is sought.
5. All owners of the mining claims, mill sites, and tunnel sites and their addresses must be given.
6. This waiver form must be signed by all the claimants or their designated agent, in original form. If an agent is designated, a notarized designation of agent, signed by all of the claimants with proper address given, must be submitted with this waiver.
7. This form must be filed no later than September 1st for the upcoming assessment year in the BLM State Office where the mining claims or sites are recorded, or the waiver cannot be granted by the BLM. (Example: To obtain a waiver for the assessment year 2012, which begins on September 1, 2011, you must qualify for and file for a waiver no later than September 1, 2011, in the proper BLM State Office.)
8. For all mining claims which require assessment work, you must record an affidavit of labor on or before the December 30th immediately following the filing of this waiver. For all other mining claims or sites waived, you must record a notice of intent to hold on or before the December 30th immediately following the filing of this waiver.
9. Mill and tunnel sites may also be listed on this waiver and be waived from payment of the maintenance fee. A notice of intent to hold for these sites is required to be filed by the December 30th following the filing of this waiver.

RECEIVED  
BLM AZ STATE OFFICE  
2015 JUL -6 P 3:17  
PHOENIX, ARIZONA

FOR OFFICIAL USE ONLY

Bobby Roberts  
16034 S. Rolling Ridge Dr  
Mayer, AZ 86333

RECEIVED  
BLM AZ STATE OFFICE

2015 JUL -6 P 3:08

PHOENIX, ARIZONA

Bureau of Land Management  
AZ State Office

One North Central Ave, Suite 800  
Phoenix, AZ 85004-4427

PHOENIX AZ 850

02 JUL 2015 FNL



85004442700



When Recorded Return Document to:

348328

☐ Check here if this is a change of address.

Telephone: \_\_\_\_\_

E-mail address: \_\_\_\_\_

### AFFIDAVIT OF PERFORMANCE OF ANNUAL WORK

1. State of Arizona, County of \_\_\_\_\_ ss:

2. I (Name) Bobby L. Roberts

3. Reside at (Address) 11034 S. Rolling Ridge Dr.

City Mayer County \_\_\_\_\_

State AZ Zip 86333 being duly sworn, depose and say that I am a citizen of the United States, more than eighteen years of age, and that all of the facts set forth in this affidavit, subject to the provisions and penalties of 18 U.S.C. 1001 pertaining to the filing of false, fictitious, or fraudulent statements with the United States, are true and correct according to the best of my knowledge, information and belief.

4. Owner's name and address (If not shown in Items 1-3 above). \_\_\_\_\_

5. That I am personally acquainted with the mining claim(s). The work and improvements were made by and at the expense of the owner(s) of said claim(s). Said contiguous group of claims, listed on this document, are situated in the

\_\_\_\_\_ (optional) Mining District; \_\_\_\_\_ County, Arizona.

Line No.	AMC NUMBER	CLAIM/SITE NAME	COUNTY RECORDER DATA (If available)	TWP	RNG	SEC
1	348328					
2						
3						
4						
5						
6						

Form: MCF108

Revised July 2014

Page 1 of 2

ENTERED  
AUG 03 2015  
BY: Ram



RECEIVED BLM AZ STATE OFFICE 2015 JUL 31 A 11:56 PHOENIX, ARIZONA	BLM Date Stamp
--	----------------------

7						
8						
9						
10						

6. That between the dates starting at 12 o'clock noon on September 1, 20 14 and ending at 12 o'clock noon on September 1, 20 15 at least \$ 200.- dollars worth of work and improvements were done and performed upon said claim(s) or upon one or more of a contiguous group of claims for the benefit of all, wholly or partly outside of a contiguous group of claims for the benefit of all, not including the location work.

7. That the following persons were employed to perform the work and improvements described herein: \_\_\_\_\_

\_\_\_\_\_ ROSS

8. That the work and improvements performed were: Roadwork to the claim  
and trash cleanup, maintained road, lunch provided  
for ROSS

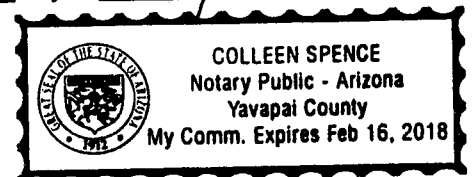
9. Dated: 7/30/15 Signature: Bobby Roberts

SUBSCRIBED AND SWORN TO before me, a Notary Public, this 30 day of July 20 15

By: Bobby Roberts

Notary Public Colleen B

My Commission Expires 2/16/18



Bureau of Land Management  
Arizona State Office  
[www.blm.gov/az](http://www.blm.gov/az)

No. of Claims: <u>1</u>	x \$10 = <u>10</u>
Check No.: <u>3541</u>	Init. <u>JML</u>
Receipt No.: <u>31355249</u>	
For BLM Use Only	

Form: MCF108  
Revised July 2014  
Page 2 of 2

**United States Department of the Interior**  
**Bureau of Land Management**  
LANDS/RECREATION & PLANNING  
ONE N CENTRAL AVE  
PHOENIX, AZ 85004 -2203  
Phone: 602-417-9200

Receipt

No: 3355249

<b>Transaction #:</b> 3453187	
<b>Date of Transaction:</b> 07/31/2015	
CUSTOMER:	
	BOBBY L ROBERTS 16034 S ROLLING RIDGE DR MAYER, AZ 86333-2496 US

LINE #	QTY	DESCRIPTION	REMARKS	UNIT PRICE	TOTAL
1	1.00	LOCATABLE MINERALS / MINING CLAIMS- NOT NEW-UNADJUD, ONE AUTH NO. ONLY / MINING CLAIM MONEY RECEIVED CASES: AMC348328/\$10.00	POL 2015/1	- n/a -	10.00
TOTAL:					\$10.00

PAYMENT INFORMATION				
1	AMOUNT:	10.00	POSTMARKED:	N/A
	TYPE:	CHECK	RECEIVED:	07/31/2015
	CHECK NO:	5541		
	NAME:	ROBERTS, BOBBY L 16034 S ROLLING RIDGE DR MAYER AZ 86333-2496 US		

REMARKS

This receipt was generated by the automated BLM Collections and Billing System and is a paper representation of a portion of the official electronic record contained therein.

ENTERED  
AUG 03 2015  
BY: *Ram*

UNITED STATES  
DEPARTMENT OF THE INTERIOR  
BUREAU OF LAND MANAGEMENT

511

MAINTENANCE FEE WAIVER CERTIFICATION

SEE INSTRUCTIONS ON PAGE 2

FORM APPROVED  
OMB NO. 1004-0114  
Expires: October 31, 2016

348328

1. This small miner waiver is filed for the assessment year beginning on September 1, 2014 and ending on September 1, 2015.
2. The undersigned and all related parties owned ten or fewer mining claims, mill, or tunnel sites located and maintained on Federal lands in the United States of America on September 1, 2014.
3. The undersigned have performed the assessment work required by law for each mining claim listed prior to filing this waiver and understand that by filing this form, the undersigned must file an affidavit of assessment work with the Bureau of Land Management (BLM) by the December 30th following the filing of this waiver.
4. The undersigned understand that if the assessment work obligation has not yet come due under 30 U.S.C. 28 (for those claims in their first assessment year only), a notice of intent to hold reciting this condition must be recorded by the December 30th following the filing of this waiver.
5. The undersigned understand that mill and tunnel sites may also be listed on this waiver and be waived from payment of the maintenance fee, and that a notice of intent to hold for these sites is required to be filed with the BLM by the December 30th following the filing of this waiver.
6. The undersigned understand and acknowledge that pursuant to 43 U.S.C. 1212 and 18 U.S.C. 1001, the filing or recording of a false, fictitious, or fraudulent document with the BLM may result in a fine of up to \$250,000, a prison term not to exceed five years, or both.
7. The mining claims, mill or tunnel sites for which this waiver from payment of the maintenance fees is requested are:

CLAIM OR SITE NAME	BLM RECORDATION SERIAL NUMBER
1. <u>Ruby</u>	✓ <u>348 328</u>
2.	
3.	
4.	
5.	
6.	
7.	
8.	
9.	
10.	

RECEIVED  
BLM AZ STATE OFFICE  
2014 AUG 25 PM 2:24  
PHOENIX, ARIZONA

The owner(s) (claimants) of the above mining claims and sites are:

Bobby L. Roberts  
(Owner's Name - Please Print)  
16034 S. Rolling Ridge  
(Owner's Mailing Address)

Bobby L. Roberts  
(Owner's Signature)  
Mayer AZ 86333  
(City) (State) (Zip Code)

(Owner's Name - Please Print)

(Owner's Signature)

(Owner's Mailing Address)

(City)

(State)

(Zip Code)

(Owner's Name - Please Print)

(Owner's Signature)

(Owner's Mailing Address)

(City)

(State)

(Zip Code)

(Owner's Name - Please Print)

(Owner's Signature)

(Owner's Mailing Address)

(City)

(State)

(Zip Code)

(Continued on page 2)

ENTERED  
NWJ  
SEP 12 2014  
BY: [Signature]



Bobby L. Roberts  
(Owner's Name - Please Print)

\_\_\_\_\_  
(Owner's Signature)

\_\_\_\_\_  
(Owner's Mailing Address)

\_\_\_\_\_  
(City)

\_\_\_\_\_  
(State)

\_\_\_\_\_  
(Zip Code)

\_\_\_\_\_  
(Owner's Name - Please Print)

\_\_\_\_\_  
(Owner's Signature)

\_\_\_\_\_  
(Owner's Mailing Address)

\_\_\_\_\_  
(City)

\_\_\_\_\_  
(State)

\_\_\_\_\_  
(Zip Code)

\_\_\_\_\_  
(Owner's Name - Please Print)

\_\_\_\_\_  
(Owner's Signature)

\_\_\_\_\_  
(Owner's Mailing Address)

\_\_\_\_\_  
(City)

\_\_\_\_\_  
(State)

\_\_\_\_\_  
(Zip Code)

\_\_\_\_\_  
(Owner's Name - Please Print)

\_\_\_\_\_  
(Owner's Signature)

\_\_\_\_\_  
(Owner's Mailing Address)

\_\_\_\_\_  
(City)

\_\_\_\_\_  
(State)

\_\_\_\_\_  
(Zip Code)

18 U.S.C. 1001 and 43 U.S.C. 1212 make it a crime for any person knowingly and willfully to make to any department or agency of the United States any false, fictitious or fraudulent statements or representations as to any matter within its jurisdiction.

#### INSTRUCTIONS

1. This certification is made under the provisions of 43 U.S.C. § 1744 and 30 U.S.C. §28-28k and the regulations thereunder (43 CFR Part 3830).
2. The claimant(s) must fill in the dates in paragraph 1 for the beginning and ending of the assessment year for which this waiver is sought.
3. The claimant(s) must fill in the date in paragraph 2 for the beginning of the assessment year for which this waiver is sought.
4. All claim and site names and BLM serial numbers must be listed for the mining claims, mill sites, and tunnel sites for which the waiver is sought.
5. All owners of the mining claims, mill sites, and tunnel sites and their addresses must be given.
6. This waiver form must be signed by all the claimants or their designated agent, in original form. If an agent is designated, a notarized designation of agent, signed by all of the claimants with proper address given, must be submitted with this waiver.
7. This form must be filed no later than September 1st for the upcoming assessment year in the BLM State Office where the mining claims or sites are recorded, or the waiver cannot be granted by the BLM. (Example: To obtain a waiver for the assessment year 2012, which begins on September 1, 2011, you must qualify for and file for a waiver no later than September 1, 2011, in the proper BLM State Office.)
8. For all mining claims which require assessment work, you must record an affidavit of labor on or before the December 30th immediately following the filing of this waiver. For all other mining claims or sites waived, you must record a notice of intent to hold on or before the December 30th immediately following the filing of this waiver.
9. Mill and tunnel sites may also be listed on this waiver and be waived from payment of the maintenance fee. A notice of intent to hold for these sites is required to be filed by the December 30th following the filing of this waiver.

FOR OFFICIAL USE ONLY

When Recorded Return Document to:

Bobby L. Roberts  
16034 S. Rolling Ridge Dr  
Mayer AZ 86333

348328

☐ Check here if this is a change of address.

Telephone: 928-632-5378

E-mail address: \_\_\_\_\_

**AFFIDAVIT OF PERFORMANCE OF ANNUAL WORK**

1. State of Arizona, County of Yavapai AZ ss:

2. I (Name) Bobby L. Roberts

3. Reside at (Address) \_\_\_\_\_

16034 S. Rolling Ridge Dr.

City Mayer County Yavapai

State AZ Zip 86333

being duly sworn, depose and say that I am a citizen of the United States, more than eighteen years of age, and that all of the facts set forth in this affidavit, subject to the provisions and penalties of 18 U.S.C. 1001 pertaining to the filing of false, fictitious, or fraudulent statements with the United States, are true and correct according to the best of my knowledge, information and belief.

4. Owner's name and address (If not shown in Items 1-3 above). \_\_\_\_\_

5. That I am personally acquainted with the mining claim(s). The work and improvements were made by and at the expense of the owner(s) of said claim(s). Said contiguous group of claims, listed on this document, are situated in the

\_\_\_\_\_ (optional) Mining District;

\_\_\_\_\_ County, Arizona.

Line No.	AMC NUMBER	CLAIM/SITE NAME	COUNTY RECORDER DATA (If available)	TWP	RNG	SEC
1	348328	Ruby		10N	2E	19
2	348328					
3						
4						
5						
6						

Form: MCF108

Revised Jan. 2006

Page 1 of 2

ENTERED  
AUG 28 2014  
BY: Ram

BLM  
Date  
Stamp

PHOENIX, ARIZONA

2111 AUG 25 P 2:24

RECEIVED  
BLM AZ STATE OFFICE

RECEIVED  
BLM AZ STATE OFFICE  
2014 AUG 25 P 2:24  
PHOENIX, ARIZONA  
BLM  
Date  
Stamp

7						
8						
9						
10						

6. That between the dates starting at 12 o'clock noon on September 1, 20 12 and ending at 12 o'clock noon on September 1, 20 14 at least \$ 200 dollars worth of work and improvements were done and performed upon said claim(s) or upon one or more of a contiguous group of claims for the benefit of all, wholly or partly outside of a contiguous group of claims for the benefit of all, not including the location work.

7. That the following persons were employed to perform the work and improvements described herein: Bobby L. Roberts

8. That the work and improvements performed were: Road work to the claim and on the claim cleanup trash to the claim and on the claim


9. Dated: 8-22-14 Signature: Bobby Roberts

SUBSCRIBED AND SWORN TO before me, a Notary Public, this 22<sup>nd</sup> day of Aug, 20 14

By: Bobby L. Roberts

Notary Public Valeria Blasco

My Commission Expires Sept 5, 2014



Bureau of Land Management  
Arizona State Office  
[www.az.blm.gov](http://www.az.blm.gov)


No. of Claims: 1 x \$10 = \$10.00  
 Check No.: 5423 Init. AB  
 Receipt No.: 3112693  
 For BLM Use Only



Bobby L. Roberts  
16034 S Rolling Ridge Dr  
Mayer AZ 86333

PHOENIX AZ 852

22 AUG 2014 PM 5 L



RECEIVED  
BLM AZ STATE OFFICE

2014 AUG 25 P 2:24


PHOENIX, ARIZONA

United States Dept of Interior  
Bureau of Land Management  
Arizona State Office  
1 N. Central Ave. Suite 800  
Phoenix AZ 85004

85004\$4427



**United States Department of the Interior**  
**Bureau of Land Management**  
 LANDS/RECREATION & PLANNING  
 ONE N CENTRAL AVE  
 PHOENIX, AZ 85004 -2203  
 Phone: 602-417-9200



Receipt

No: 3112693

<b>Transaction #:</b> 3204410	
<b>Date of Transaction:</b> 08/26/2014	
<b>CUSTOMER:</b>	
	BOBBY L ROBERTS 16034 S ROLLING RIDGE DR MAYER, AZ 86333-2496 US

LINE #	QTY	DESCRIPTION	REMARKS	UNIT PRICE	TOTAL
1	1.00	LOCATABLE MINERALS / MINING CLAIMS-NOT NEW-UNADJUD, ONE AUTH NO. ONLY / MINING CLAIM MONEY RECEIVED <b>CASES: AMC348328/\$10.00</b>	MAINT FEE WAIVER (1) 2015 / POL (1) 2014	- n/a -	10.00
<b>TOTAL:</b>					<b>\$10.00</b>

PAYMENT INFORMATION			
1	AMOUNT:	10.00	POSTMARKED: 08/22/2014
	TYPE:	CHECK	RECEIVED: 08/25/2014
	CHECK NO:	5423	
	NAME:	ROBERTS, BOBBY L 16034 S ROLLING RIDGE DR MAYER AZ 86333-2496 US	

REMARKS

This receipt was generated by the automated BLM Collections and Billing System and is a paper representation of a portion of the official electronic record contained therein.

UNITED STATES  
DEPARTMENT OF THE INTERIOR  
BUREAU OF LAND MANAGEMENT

MAINTENANCE FEE WAIVER CERTIFICATION

SEE INSTRUCTIONS ON PAGE 2

AMC 348328

142

FORM APPROVED  
OMB NO. 1004-0114  
Expires: August 31, 2013

1. This small miner waiver is filed for the assessment year beginning on September 1, 2013 and ending on September 1, 2014
2. The undersigned and all related parties owned ten or fewer mining claims, mill, or tunnel sites located and maintained on Federal lands in the United States of America on September 1, 2013.
3. The undersigned have performed the assessment work required by law for each mining claim listed prior to filing this waiver and understand that by filing this form, an affidavit of assessment work must be recorded by the December 30th following the filing of this waiver.
4. The undersigned understand that if the assessment work obligation has not yet come due under 30 U.S.C. 28 (for those claims in their first assessment year only), a notice of intent to hold reciting this condition must be recorded by the December 30th following the filing of this waiver.
5. The undersigned understand that mill and tunnel sites may also be listed upon this waiver and be waived from payment of the maintenance fee, and that a notice of intent to hold for these sites is required to be recorded by the December 30th immediately following the filing of this waiver.
6. The undersigned understand and acknowledge that pursuant to 43 U.S.C. 1212 and 18 U.S.C. 1001, the filing or recording of a false, fictitious, or fraudulent document with the Bureau of Land Management may result in a fine of up to \$250,000, a prison term not to exceed five years, or both.
7. The mining claims, mill or tunnel sites for which this waiver from payment of the maintenance fees is requested are:

CLAIM OR SITE NAME	BLM RECORDATION SERIAL NUMBER
1. <u>Ruby</u>	<u>348 328</u>
2.	
3.	
4.	
5.	
6.	
7.	
8.	
9.	
10.	

The owner(s) (claimants) of the above mining claims and sites are:

Bobby L. Roberts  
(Owner's Name - Please Print)  
16034 S. Rolling Ridge Dr.  
(Street or P.O. Box)  
Mayer AZ 86333  
(City) (State) (Zip Code)

(Owner's Signature)

(Owner's Name - Please Print)

(Street or P.O. Box)

(City) (State) (Zip Code)

(Owner's Name - Please Print)

(Street or P.O. Box)

(City) (State) (Zip Code)

(Owner's Signature)

(Owner's Signature)

(Continued on page 2)



RECEIVED  
BLM AZ STATE OFFICE  
PHOENIX, ARIZONA  
2013 AUG -2 PM 3:27



Bobby L. Roberts

(Owner's Name - Please Print)

16034 S. Rolling Ridge Dr.

(Street or P.O. Box)

(Owner's Signature)

Mayer

(City)

AZ

(State)

86333

(Zip Code)

(Owner's Name - Please Print)

(Street or P.O. Box)

(Owner's Signature)

(City)

(State)

(Zip Code)

(Owner's Name - Please Print)

(Street or P.O. Box)

(Owner's Signature)

(City)

(State)

(Zip Code)

(Owner's Name - Please Print)

(Street or P.O. Box)

(Owner's Signature)

(City)

(State)

(Zip Code)

Title 18 U.S.C. Section 1001 and Title 43 U.S.C. Section 1212 makes it a crime for any person knowingly and willfully to make to any department or agency of the United States any false, fictitious or fraudulent statements or representations as to any matter within its jurisdiction.

#### INSTRUCTIONS

1. This certification is made under the provisions of §1744 of Title 43 and § 28-28k of Title 30 of the United States Code; and the regulations thereunder (43 CFR Part 3830).
2. The claimant(s) must fill in the dates in paragraph 1 for the beginning and ending of the assessment year for which this waiver is sought.
3. The claimant(s) must fill in the date in paragraph 2 for the beginning of the assessment year for which this waiver is sought.
4. All claim and site names and Bureau of Land Management (BLM) serial numbers must be listed for the mining claims, mill sites, and tunnel sites for which the waiver is sought.
5. All owners of the mining claims, mill sites, and tunnel sites and their addresses must be given.
6. This waiver form must be signed by all the claimants or their designated agent, in original form. If an agent is designated, a notarized designation of agent, signed by all of the claimants with proper address given, must be submitted with this waiver.
7. This form must be filed no later than September 1st for the upcoming assessment year in the BLM State Office where the mining claims or sites are recorded, or the waiver cannot be granted by the BLM. (Example: To obtain a waiver for the assessment year 2012, which begins on September 1, 2011, you must qualify for and file for a waiver no later than September 1, 2011, in the proper BLM State Office.)
8. For all mining claims which require assessment work, you must record an affidavit of labor on or before the December 30th immediately following the filing of this waiver. For all other mining claims or sites waived, you must record a notice of intent to hold on or before the December 30th immediately following the filing of this waiver.
9. Mill and tunnel sites may also be listed upon this waiver and be waived from payment of the maintenance fee. A notice of intent to hold for these sites is required to be filed by the December 30th following the filing of this waiver.

FOR OFFICIAL USE ONLY



When Recorded Return Document to:

Bobby L. Roberts  
16034 S. Rolling Ridge Dr.  
Mayer, AZ 86333

☐ Check here if this is a change of address.

Telephone: 928 632-5378

E-mail address: \_\_\_\_\_

### AFFIDAVIT OF PERFORMANCE OF ANNUAL WORK

1. State of Arizona, County of Yavapai ss:

2. I (Name) Bobby L. Roberts

3. Reside at (Address) \_\_\_\_\_

16034 S. Rolling Ridge Dr.

City Mayer County Yavapai

State AZ zip 86333 being duly sworn, depose and say that I am a citizen of the United States, more than eighteen years of age, and that all of the facts set forth in this affidavit, subject to the provisions and penalties of 18 U.S.C. 1001 pertaining to the filing of false, fictitious, or fraudulent statements with the United States, are true and correct according to the best of my knowledge, information and belief.

4. Owner's name and address (If not shown in Items 1-3 above). \_\_\_\_\_

5. That I am personally acquainted with the mining claim(s). The work and improvements were made by and at the expense of the owner(s) of said claim(s). Said contiguous group of claims, listed on this document, are situated in the

(optional) Mining District: \_\_\_\_\_ County, Arizona.

Line No.	AMC NUMBER	CLAIM/SITE NAME	COUNTY RECORDER DATA (If available)	TWP	RNG	SEC
1	348328	Rub		10N	2E	19
2						
3						
4						
5						
6						

Form: MCF108

Revised Jan. 2006

Page 1 of 2

**ENTERED**  
AUG 29 2013  
BY: AT



BLM  
Date  
Stamp

2013 AUG -2 PM 3:27  
PHOENIX, ARIZONA

RECEIVED  
BLM AZ STATE OFFICE

7						
8						
9						
10						

6. That between the dates starting at 12 o'clock noon on September 1, 20 13 and ending at 12 o'clock noon on September 1, 20 14 at least \$ 200 dollars worth of work and improvements were done and performed upon said claim(s) or upon one or more of a contiguous group of claims for the benefit of all, wholly or partly outside of a contiguous group of claims for the benefit of all, not including the location work.

7. That the following persons were employed to perform the work and improvements described herein: \_\_\_\_\_

Bobby L. Roberts

8. That the work and improvements performed were: Road work to the claim  
and on the claim - Clean up trash to the  
claim and on the claim.


9. Dated: 7/15/2013 Signature: Bobby L. Roberts

SUBSCRIBED AND SWORN TO before me, a Notary Public, this 15 day of July 20 13

By: Bobby L. Roberts

Notary Public Debra J. Gardiner

My Commission Expires June 22, 2017



Bureau of Land Management  
Arizona State Office  
[www.az.blm.gov](http://www.az.blm.gov)


No. of Claims: 1 x \$10 = \$10.00  
Check No.: 5281 Init. CAF  
Receipt No.: 2846694  
For BLM Use Only

Form: MCF108  
Revised Jan. 2006  
Page 2 of 2



Bobby L. Roberts  
16034 S. Rolling Ridge Dr  
Mayer AZ 86333

PHOENIX AZ 852



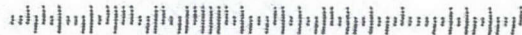
Dept. of the Interior  
Bureau of Land Management  
AZ. State Office  
One N. Central Ave. Suite 800  
Phoenix AZ. 85004-4427

RECEIVED  
BLM AZ STATE OFFICE

2013 AUG -2 PM 3:11

PHOENIX, ARIZONA

00000249604



**United States Department of the Interior**  
**Bureau of Land Management**  
 LANDS/RECREATION & PLANNING  
 ONE N CENTRAL AVE  
 PHOENIX, AZ 85004 -2203  
 Phone: 602-417-9200

Receipt

No: 2846694

<b>Transaction #:</b> 2932352	
<b>Date of Transaction:</b> 08/05/2013	
<b>CUSTOMER:</b>	
	BOBBY ROBERTS 16034 S ROLLING RIDGE DR MAYER, AZ 86333-2496 US

LINE #	QTY	DESCRIPTION	REMARKS	UNIT PRICE	TOTAL
1	1.00	LOCATABLE MINERALS / MINING CLAIMS-NOT NEW-UNADJUD, ONE AUTH NO. ONLY / MINING CLAIM MONEY RECEIVED <b>CASES: AMC348328/\$10.00</b>	MAINT FEE WAIVER (1) 2014 / POL (1) 2013	- n/a -	10.00
<b>TOTAL:</b>					<b>\$10.00</b>

PAYMENT INFORMATION			
1	AMOUNT:	10.00	POSTMARKED: 07/31/2013
	TYPE:	CHECK	RECEIVED: 08/02/2013
	CHECK NO:	5281	
	NAME:	ROBERTS, BOBBY L 16034 S ROLLING RIDGE DR MAYER AZ 86333-2496 US	

REMARKS

This receipt was generated by the automated BLM Collections and Billing System and is a paper representation of a portion of the official electronic record contained therein.

UNITED STATES  
DEPARTMENT OF THE INTERIOR  
BUREAU OF LAND MANAGEMENT

MAINTENANCE FEE WAIVER CERTIFICATION

FORM APPROVED  
OMB NO. 1004-0114  
Expires: August 31, 2013

130

SEE INSTRUCTIONS ON PAGE 2

Amc 348328

1. This small miner waiver is filed for the assessment year beginning on September 1, 2012 and ending on September 1, 2013
2. The undersigned and all related parties owned ten or fewer mining claims, mill, or tunnel sites located and maintained on Federal lands in the United States of America on September 1, 2012.
3. The undersigned have performed the assessment work required by law for each mining claim listed prior to filing this waiver and understand that by filing this form, an affidavit of assessment work must be recorded by the December 30th following the filing of this waiver.
4. The undersigned understand that if the assessment work obligation has not yet come due under 30 U.S.C. 28 (for those claims in their first assessment year only), a notice of intent to hold reciting this condition must be recorded by the December 30th following the filing of this waiver.
5. The undersigned understand that mill and tunnel sites may also be listed upon this waiver and be waived from payment of the maintenance fee, and that a notice of intent to hold for these sites is required to be recorded by the December 30th immediately following the filing of this waiver.
6. The undersigned understand and acknowledge that pursuant to 43 U.S.C. 1212 and 18 U.S.C. 1001, the filing or recording of a false, fictitious, or fraudulent document with the Bureau of Land Management may result in a fine of up to \$250,000, a prison term not to exceed five years, or both.
7. The mining claims, mill or tunnel sites for which this waiver from payment of the maintenance fees is requested are:

CLAIM OR SITE NAME	BLM RECORDATION SERIAL NUMBER
1. <u>Ruby</u>	<u>348 328</u>
2.	
3.	
4.	
5.	
6.	
7.	
8.	
9.	
10.	

The owner(s) (claimants) of the above mining claims and sites are:

Bobby L. Roberts  
(Owner's Name - Please Print)  
16034 S. Rolling Ridge Dr.  
(Street or P.O. Box)  
Mayer AZ 86338  
(City) (State) (Zip Code)

Bobby L. Roberts  
(Owner's Signature)

\_\_\_\_\_  
(Owner's Name - Please Print)  
\_\_\_\_\_  
(Street or P.O. Box)  
\_\_\_\_\_  
(City) (State) (Zip Code)

\_\_\_\_\_  
(Owner's Signature)

\_\_\_\_\_  
(Owner's Name - Please Print)  
\_\_\_\_\_  
(Street or P.O. Box)  
\_\_\_\_\_  
(City) (State) (Zip Code)

\_\_\_\_\_  
(Owner's Signature)

RECEIVED  
B.L.M. AZ STATE OFFICE  
2012 AUG - 3 A 11:34  
PHOENIX, AZ

(Continued on page 2)

ENTERED INTO COMPUTER

8/28/12 AT



<u>Bobby L. Roberts</u> <small>(Owner's Name - Please Print)</small>	 <small>(Owner's Signature)</small>
<u>16034 S. Rolling Ridge Dr</u> <small>(Street or P.O. Box)</small>	<u>Mayer</u> <u>AZ</u> <u>86333</u> <small>(City)</small> <small>(State)</small> <small>(Zip Code)</small>
<hr style="border-top: 1px dashed black;"/>	
 <small>(Owner's Name - Please Print)</small>	 <small>(Owner's Signature)</small>
 <small>(Street or P.O. Box)</small>	 <small>(City)</small> <small>(State)</small> <small>(Zip Code)</small>
<hr style="border-top: 1px dashed black;"/>	
 <small>(Owner's Name - Please Print)</small>	 <small>(Owner's Signature)</small>
 <small>(Street or P.O. Box)</small>	 <small>(City)</small> <small>(State)</small> <small>(Zip Code)</small>
<hr style="border-top: 1px dashed black;"/>	
 <small>(Owner's Name - Please Print)</small>	 <small>(Owner's Signature)</small>
 <small>(Street or P.O. Box)</small>	 <small>(City)</small> <small>(State)</small> <small>(Zip Code)</small>

Title 18 U.S.C. Section 1001 and Title 43 U.S.C. Section 1212 makes it a crime for any person knowingly and willfully to make to any department or agency of the United States any false, fictitious or fraudulent statements or representations as to any matter within its jurisdiction.

#### INSTRUCTIONS

1. This certification is made under the provisions of §1744 of Title 43 and § 28-28k of Title 30 of the United States Code; and the regulations thereunder (43 CFR Part 3830).
2. The claimant(s) must fill in the dates in paragraph 1 for the beginning and ending of the assessment year for which this waiver is sought.
3. The claimant(s) must fill in the date in paragraph 2 for the beginning of the assessment year for which this waiver is sought.
4. All claim and site names and Bureau of Land Management (BLM) serial numbers must be listed for the mining claims, mill sites, and tunnel sites for which the waiver is sought.
5. All owners of the mining claims, mill sites, and tunnel sites and their addresses must be given.
6. This waiver form must be signed by all the claimants or their designated agent, in original form. If an agent is designated, a notarized designation of agent, signed by all of the claimants with proper address given, must be submitted with this waiver.
7. This form must be filed no later than September 1st for the upcoming assessment year in the BLM State Office where the mining claims or sites are recorded, or the waiver cannot be granted by the BLM. (Example: To obtain a waiver for the assessment year 2012, which begins on September 1, 2011, you must qualify for and file for a waiver no later than September 1, 2011, in the proper BLM State Office.)
8. For all mining claims which require assessment work, you must record an affidavit of labor on or before the December 30th immediately following the filing of this waiver. For all other mining claims or sites waived, you must record a notice of intent to hold on or before the December 30th immediately following the filing of this waiver.
9. Mill and tunnel sites may also be listed upon this waiver and be waived from payment of the maintenance fee. A notice of intent to hold for these sites is required to be filed by the December 30th following the filing of this waiver.

PHOENIX, AZ

RECEIVED  
B.L.M. AZ STATE OFFICE  
2012 AUG - 3 11:34  
FOR OFFICIAL USE ONLY

When Recorded Return Doc ☐ it to:

Bobby L. Roberts  
16034 S. Rolling Ridge Dr.  
Mayer AZ 86333

☐ Check here if this is a change of address.

Telephone: 928-632-5378

E-mail address: \_\_\_\_\_

### AFFIDAVIT OF PERFORMANCE OF ANNUAL WORK

1. State of Arizona, County of Yavapai AZ ss:

2. I (Name) Bobby L. Roberts

3. Reside at (Address) \_\_\_\_\_

16034 S. Rolling Ridge Dr

City Mayer County Yavapai

State AZ zip 86333 being duly sworn, depose and say that I am a citizen of the United States, more than eighteen years of age, and that all of the facts set forth in this affidavit, subject to the provisions and penalties of 18 U.S.C. 1001 pertaining to the filing of false, fictitious, or fraudulent statements with the United States, are true and correct according to the best of my knowledge, information and belief.

4. Owner's name and address (If not shown in Items 1-3 above). \_\_\_\_\_

5. That I am personally acquainted with the mining claim(s). The work and improvements were made by and at the expense of the owner(s) of said claim(s). Said contiguous group of claims, listed on this document, are situated in the

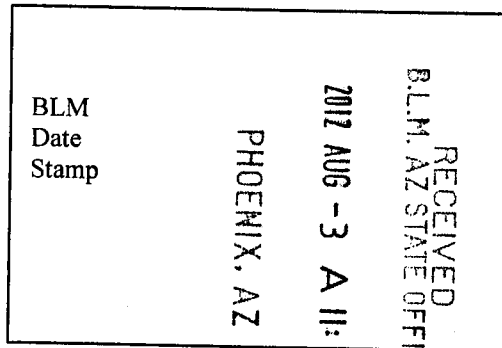
(optional) Mining District; \_\_\_\_\_ County, Arizona.

Line No.	AMC NUMBER	CLAIM/SITE NAME	COUNTY RECORDER DATA (If available)	TWP	RNG	SEC
1	348328	Ruby		10N	2E	19
2	348328					
3						
4						
5						
6						

Form: MCF108  
Revised Jan. 2006  
Page 1 of 2

ENTERED INTO COMPUTER

8/28/12 AT



RECEIVED  
B.L.M. AZ STATE OFFICE

BLM 2012 AUG -3 A 11: 34  
Date  
Stamp PHOENIX, AZ

7						
8						
9						
10						

6. That between the dates starting at 12 o'clock noon on September 1, 20 12 and ending at 12 o'clock noon on September 1, 20 13 at least \$ 200 dollars worth of work and improvements were done and performed upon said claim(s) or upon one or more of a contiguous group of claims for the benefit of all, wholly or partly outside of a contiguous group of claims for the benefit of all, not including the location work.

7. That the following persons were employed to perform the work and improvements described herein: \_\_\_\_\_

Bobby L. Roberts

8. That the work and improvements performed were: Road work to the  
Claim and on the claim - Clean up trash to  
the claim and on the claim -

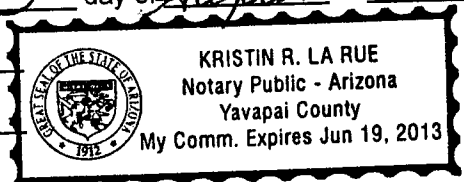
9. Dated: 8-3-2012 Signature: Bobby L. Roberts

SUBSCRIBED AND SWORN TO before me, a Notary Public, this 3 day of August 20 12

By: Bobby L. Roberts

Notary Public [Signature]

My Commission Expires June 19 2013



Bureau of Land Management  
Arizona State Office  
[www.az.blm.gov](http://www.az.blm.gov)

No. of Claims: 1 x \$10 = 10

Check No.: cash Init. [Initials]

Receipt No.: 2622110

For BLM Use Only



## United States Department of the Interior

## Bureau of Land Management

LANDS/RECREATION &amp; PLANNING

ONE N CENTRAL AVE

PHOENIX, AZ 85004 -2203

Phone: 602-417-9200

Receipt

No:

2622116

Transaction #: 2702491

Date of Transaction: 08/03/2012

## CUSTOMER:

BOBBY ROBERTS  
16034 S ROLLING RIDGE DR  
MAYER, AZ 86333-2496 US

LINE #	QTY	DESCRIPTION	REMARKS	UNIT PRICE	TOTAL
1	1.00	LOCATABLE MINERALS / MINING CLAIMS-NOT NEW-UNADJUD, ONE AUTH NO. ONLY / MINING CLAIM MONEY RECEIVED CASES: AMC348328/\$10.00	POL 2012/1 WAV	- n/a -	10.00
TOTAL:					\$10.00

## PAYMENT INFORMATION

1	AMOUNT:	10.00	POSTMARKED:	N/A
	TYPE:	CASH	RECEIVED:	08/03/2012
	NAME:	ROBERTS, BOBBY 16034 S ROLLING RIDGE DR MAYER AZ 86333-2496 US		

## REMARKS

This receipt was generated by the automated BLM Collections and Billing System and is a paper representation of a portion of the official electronic record contained therein.

UNITED STATES  
DEPARTMENT OF THE INTERIOR  
BUREAU OF LAND MANAGEMENT

105

870

Am C 348328

FORM APPROVED  
OMB NO. 1004-0114  
Expires: February 28, 2010

JULY 2011

MAINTENANCE FEE WAIVER CERTIFICATION

SEE INSTRUCTIONS ON PAGE 2

1. This small miner waiver is filed for the assessment year beginning at noon on September 1, 2010 and ending at noon on September 1, 2011.
2. The undersigned and all related parties owned ten or fewer mining claims, mill, or tunnel sites located and maintained on Federal lands in the United States of America on September 1, 2011.
3. The undersigned have performed the assessment work required by law for each mining claim listed prior to filing this waiver and understand that by filing this form; an affidavit of assessment work must be recorded by the December 30th following the filing of this waiver.
4. The undersigned understand that if the assessment work obligation has not yet come due under 30 U.S.C. 28 (for those claims in their first assessment year only); a notice of intent to hold reciting this condition must be recorded by the December 30th following the filing of this waiver.
5. The undersigned understand that mill and tunnel sites may also be listed upon this waiver and be waived from payment of the maintenance fee; and that a notice of intent to hold for these sites is required to be recorded by the December 30th immediately following the filing of this waiver.
6. The undersigned understand and acknowledge that pursuant to 43 U.S.C. 1212 and 18 U.S.C. 1001; the filing or recording of a false, fictitious, or fraudulent document with the Bureau of Land Management may result in a fine of up to \$250,000, a prison term not to exceed five years, or both.
7. The mining claims, mill or tunnel sites for which this waiver from payment of the maintenance fees is requested are:

CLAIM OR SITE NAME	BLM RECORDATION SERIAL NUMBER
1. Roby	348 328
2.	
3.	
4.	
5.	
6.	
7.	
8.	
9.	
10.	

The owner(s) (claimants) of the above mining claims and sites are:

Bobby L. Roberts

(Owner's Name - Please Print)

16034 Rolling Ridge

(Street or P.O. Box)

MAYER

(City)

AZ

(State)

86333

(Zip Code)

(Owner's Name - Please Print)

(Street or P.O. Box)

(City)

(State)

(Zip Code)

(Owner's Name - Please Print)

(Street or P.O. Box)

(City)

(State)

(Zip Code)

Bobby L. Roberts

(Owner's Signature)

PHOENIX, ARIZONA

2011 JUL 21 A 7:49

RECEIVED  
BLM AZ STATE OFFICE

(Owner's Signature)

(Owner's Signature)



Bobby L. Roberts

(Owner's Name - Please Print)

16034 Rolling Ridge

(Street or P.O. Box)

Bobby L. Roberts

(Owner's Signature)

MAYER

(City)

AZ

(State)

86333

(Zip Code)

(Owner's Name - Please Print)

(Street or P.O. Box)

(Owner's Signature)

(City)

(State)

(Zip Code)

(Owner's Name - Please Print)

(Street or P.O. Box)

(Owner's Signature)

(City)

(State)

(Zip Code)

(Owner's Name - Please Print)

(Street or P.O. Box)

(Owner's Signature)

(City)

(State)

(Zip Code)

Title 18 U.S.C. Section 1001 and Title 43 U.S.C. Section 1212 makes it a crime for any person knowingly and willfully to make to any department or agency of the United States any false, fictitious or fraudulent statements or representations as to any matter within its jurisdiction.

#### INSTRUCTIONS

1. This certification is made under the provisions of §1744 of Title 43 and § 28-28k of Title 30 of the United States Code; and the regulations thereunder (43 CFR Part 3830).
2. The claimant(s) must fill in the dates in paragraph 1 for the beginning and ending of the assessment year for which this waiver is sought.
3. The claimant(s) must fill in the date in paragraph 2 for the beginning of the assessment year for which this waiver is sought.
4. All claim and site names and Bureau of Land Management (BLM) serial numbers must be listed for the mining claims, mill sites, and tunnel sites for which the waiver is sought.
5. All owners of the mining claims, mill sites, and tunnel sites and their addresses must be given.
6. This waiver form must be signed by all the claimants or their designated agent, in original form. If an agent is designated, a notarized designation of agent, signed by all of the claimants with proper address given, must be submitted with this waiver.
7. This form must be filed no later than September 1st for the upcoming assessment year in the BLM State Office where the mining claims or sites are recorded, or the waiver cannot be granted by the BLM. (Example: to obtain a waiver for the assessment year 2000, which begins at noon on September 1, 1999, you must qualify for and file for a waiver no later than September 1, 1999, in the proper BLM State Office).
8. For all mining claims which require assessment work, you must record an affidavit of labor on or before the December 30th immediately following the filing of this waiver. For all other mining claims or sites waived, you must record a notice of intent to hold on or before the December 30th immediately following the filing of this waiver.
9. Mill and tunnel sites may also be listed upon this waiver and be waived from payment of the maintenance fee. A notice of intent to hold for these sites is required to be filed by the December 30th following the filing of this waiver.

RECEIVED  
BLM STATE OFFICE  
JUL 21 A 7:49  
PHOENIX, ARIZONA

FOR OFFICIAL USE ONLY



BLM Date Stamp	2011 JUL 21 A 7:48 PHOENIX, ARIZONA	RECEIVED BLM AZ STATE OFFICE
----------------------	--	---------------------------------

7						
8						
9						
10						

6. That between the dates starting at 12 o'clock noon on September 1, 20 10 and ending at 12 o'clock noon on September 1, 20 11 at least \$ 200.00 dollars worth of work and improvements were done and performed upon said claim(s) or upon one or more of a contiguous group of claims for the benefit of all, wholly or partly outside of a contiguous group of claims for the benefit of all, not including the location work.

7. That the following persons were employed to perform the work and improvements described herein: Bobby L. Roberts

8. That the work and improvements performed were: ROAD WORK ON CALIM,  
AND TO THE CALIM AND CLEAN UP TRASH  
ON THE ROAD AND ON THE CLAIM


9. Dated: 7-12-11 Signature: Bobby L. Roberts

SUBSCRIBED AND SWORN TO before me, a Notary Public, this 12<sup>th</sup> day of July 2011

By: Bobby Roberts

Notary Public Valeria Blasco

My Commission Expires Sept 5, 2014



Bureau of Land Management  
Arizona State Office  
[www.az.blm.gov](http://www.az.blm.gov)

No. of Claims: _____	x \$10 = <u>10.00</u>
Check No.: _____	Init. <u>SB</u>
Receipt No. <u>2380024</u>	
For BLM Use Only	

Form: MCF108  
Revised Jan. 2006  
Page 2 of 2

When Recorded Return Document to:

Bobby L. Roberts  
16034 Rolling Ridge  
Mayer AZ, 86333

☐ Check here if this is a change of address.

Telephone: 928 632 5378

E-mail address: \_\_\_\_\_

**AFFIDAVIT OF PERFORMANCE OF ANNUAL WORK**

1. State of Arizona, County of YAVAPAL AZ, ss:

2. I (Name) Bobby L. Roberts

3. Reside at (Address) 16034

Rolling Ridge

City Mayer County YAVAPAL

State AZ Zip 86333 being duly sworn, depose and say that I am a citizen of the United States, more than eighteen years of age, and that all of the facts set forth in this affidavit, subject to the provisions and penalties of 18 U.S.C. 1001 pertaining to the filing of false, fictitious, or fraudulent statements with the United States, are true and correct according to the best of my knowledge, information and belief.

4. Owner's name and address (If not shown in Items 1-3 above). \_\_\_\_\_

5. That I am personally acquainted with the mining claim(s). The work and improvements were made by and at the expense of the owner(s) of said claim(s). Said contiguous group of claims, listed on this document, are situated in the

\_\_\_\_\_ (optional) Mining District; \_\_\_\_\_ County, Arizona.

Line No.	AMC NUMBER	CLAIM/SITE NAME	COUNTY RECORDER DATA (If available)	TWP	RNG	SEC
1	348328	Ruby		10N	2E	19
2	348328					
3						
4						
5						
6						

**United States Department of the Interior**  
**Bureau of Land Management**  
LANDS/RECREATION & PLANNING  
ONE N CENTRAL AVE  
PHOENIX, AZ 85004 -2203  
Phone: 602-417-9200

Receipt

No:

2386624

**Transaction #:** 2461633

**Date of Transaction:** 07/21/2011

**CUSTOMER:**

BOBBY ROBERTS  
16034 S ROLLING RIDGE DR  
MAYER, AZ 86333-2496 US

LINE #	QTY	DESCRIPTION	REMARKS	UNIT PRICE	TOTAL
1	1.00	LOCATABLE MINERALS / MINING CLAIMS-NOT NEW-UNADJUD, ONE AUTH NO. ONLY / MINING CLAIM MONEY RECEIVED CASES: AMC348328/\$10.00	POL/WAIVER-1	- n/a -	10.00
<b>TOTAL:</b>					<b>\$10.00</b>

**PAYMENT INFORMATION**

1	AMOUNT:	10.00	POSTMARKED:	07/19/2011
	TYPE:	CHECK	RECEIVED:	07/21/2011
	CHECK NO:	4957		
	NAME:	ROBERTS, BOBBY L 16034 S ROLLING RIDGE DR MAYER AZ 86333-2496 US		

**REMARKS**

This receipt was generated by the automated BLM Collections and Billing System and is a paper representation of a portion of the official electronic record contained therein.



Bobby L. Roberts  
16034 S. Rolling Ridge Dr.  
Mayer, AZ 85333


RECEIVED  
BLM AZ STATE OFFICE

2011 JUL 20 PM 4:44

PHOENIX, ARIZONA

PHOENIX AZ 850

19 JUL 11 PM 6 T



Bureau of Land Management  
Arizona State Office  
One N. Central Ave. Suite 80  
Phoenix AZ 85004-4427

8500434427



UNITED STATES DEPARTMENT OF THE INTERIOR  
BUREAU OF LAND MANAGEMENT

*SPH*

AMC 348328

96

MAINTENANCE FEE WAIVER CERTIFICATION

FORM APPROVED  
OMB NO. 1004-0114  
Expires: February 28, 2010

SEE INSTRUCTIONS ON REVERSE

1. This small miner waiver is filed for the assessment year beginning at noon on September 1, ~~2009~~<sup>2010</sup> and ending at noon on September 1, ~~2010~~<sup>2011</sup>.
2. The undersigned and all related parties owned ten or fewer mining claims, mill, or tunnel sites located and maintained on Federal lands in the United States of America on September 1, ~~2009~~<sup>2010</sup>.
3. The undersigned have performed the assessment work **required by law** for each mining claim listed **prior to filing this waiver** and understand that by filing this form; an affidavit of assessment work **must** be recorded by the December 30th following the filing of this waiver.
4. The undersigned understand that if the assessment work obligation has not yet come due under 30 U.S.C. 28 (for those claims in their first assessment year only); a notice of intent to hold reciting this condition **must** be recorded by the December 30th following the filing of this waiver.
5. The undersigned understand that mill and tunnel sites may also be listed upon this waiver and be waived from payment of the maintenance fee; and that a notice of intent to hold for these sites is required to be recorded by the December 30th immediately following the filing of this waiver.
6. The undersigned understand and acknowledge that pursuant to 43 U.S.C. 1212 and 18 U.S.C. 1001; the filing or recording of a false, fictitious, or fraudulent document with the Bureau of Land Management may result in a fine of up to \$250,000, a prison term not to exceed five years, or both.
7. The mining claims, mill or tunnel sites for which this waiver from payment of the maintenance fees is requested are:

CLAIM OR SITE NAME	BLM RECORDATION SERIAL NUMBER
1. <i>RUBY</i>	<i>348328</i>
2.	
3.	
4.	
5.	
6.	
7.	
8.	
9.	
10.	

RECEIVED  
BLM AZ STATE OFFICE  
2010 JUL 20 A 8:10  
PHOENIX, ARIZONA

The owner(s) (claimants) of the above mining claims and sites are:

*Bobby L. Roberts*  
(Owner's Name - Please Print)  
*16034 S. ROLLING RIDGE*  
(Street or P.O. Box)  
*MAVER AZ 86333*  
(City) (State) (Zip Code)

*Bobby L. Roberts*  
(Owner's Signature)

\_\_\_\_\_  
(Owner's Name - Please Print)  
\_\_\_\_\_  
(Street or P.O. Box)  
\_\_\_\_\_  
(City) (State) (Zip Code)

\_\_\_\_\_  
(Owner's Signature)

\_\_\_\_\_  
(Owner's Name - Please Print)  
\_\_\_\_\_  
(Street or P.O. Box)  
\_\_\_\_\_  
(City) (State) (Zip Code)

\_\_\_\_\_  
(Owner's Signature)

(Continued on page 2)

ENTERED INTO COMPUTER  
AUG 19 2010 *PS*



Bobby L. Roberts

(Owner's Name - Please Print)

Bobby L. Roberts

(Owner's Signature)

(Street or P.O. Box)

(City)

(State)

(Zip Code)

(Owner's Name - Please Print)

(Owner's Signature)

(Street or P.O. Box)

(City)

(State)

(Zip Code)

(Owner's Name - Please Print)

(Owner's Signature)

(Street or P.O. Box)

(City)

(State)

(Zip Code)

(Owner's Name - Please Print)

(Owner's Signature)

(Street or P.O. Box)

(City)

(State)

(Zip Code)

#### INSTRUCTIONS

1. This certification is made under the provisions of § 1744 of Title 43 and § 28-28k of Title 30 of the United States Code; and the regulations thereunder (43 CFR Part 3830).
2. The claimant(s) **must** fill in the dates in paragraph 1 for the beginning and ending of the assessment year for which this waiver is sought.
3. The claimant(s) **must** fill in the date in paragraph 2 for the beginning of the assessment year for which this waiver is sought.
4. All claim and site names and Bureau of Land Management (BLM) serial numbers **must** be listed for the mining claims, mill sites, and tunnel sites for which the waiver is sought.
5. All owners of the mining claims, mill sites, and tunnel sites and their addresses **must** be given.
6. This waiver form **must** be signed by all the claimants or their designated agent, in original form. If an agent is designated, a notarized designation of agent, signed by all of the claimants with proper address given, **must** be submitted with this waiver.
7. This form **must** be filed no later than September 1st for the upcoming assessment year in the BLM State Office where the mining claims or sites are recorded, or the waiver cannot be granted by the BLM. (Example: to obtain a waiver for the assessment year 2000, which begins at noon on September 1, 1999, you **must** qualify for and file for a waiver no later than September 1, 1999, in the proper BLM State Office).
8. For all mining claims which require assessment work, you **must** record an affidavit of labor on or before the December 30th immediately following the filing of this waiver. For all other mining claims or sites waived, you **must** record a notice of intent to hold on or before the December 30th immediately following the filing of this waiver.
9. Mill and tunnel sites may also be listed upon this waiver and be waived from payment of the maintenance fee. A notice of intent to hold for these sites is required to be filed by the December 30th following the filing of this waiver.

#### NOTICE/BURDEN HOURS STATEMENT

The Privacy Act of 1974, *as amended*, and the regulation in 43 CFR 2.48(d) provide that you be furnished the following information in connection with the information required by this certification of waiver from rental fees.

**AUTHORITY:** 30 U.S.C. 28-28k; 43 U.S.C. 1201, 1457, 1740, and 1744; and 43 CFR 3830.

**PRINCIPLE PURPOSE:** This information is to be used to verify that the owner(s) (claimants) of a mining claim has complied with 30 U.S.C. 28f and is entitled to perform assessment work in lieu of paying the maintenance fee for the mining claims listed on this form.

**ROUTINE USE:** (1) Adjudication of the claimant(s) certification of waiver from paying the maintenance fee otherwise required by 30 U.S.C. 28f. (2) Disclosure may be made to appropriate Federal agencies when location is made within the agency's geographic area of responsibility. (3) Information from the record and/or the record will be transferred to the appropriate Federal, State, or local agency, or a member of the public in response to a specific request for pertinent information. (4) Information may also be provided to the Department of Justice or in a proceeding before a court or adjudicative body; or to Federal, State, local or foreign agencies when needed for enforcement of civil or criminal codes or applicable regulations concerning title rights upon the public land.

**EFFECT OF NOT PROVIDING INFORMATION:** Disclosure of this information is required by 30 U.S.C. 28f and 43 CFR Part 3830 for those qualified claimants wishing to take the small miner waiver allowed. Failure to supply the information required in this form to support the claimants certification of waiver from payment of the otherwise required maintenance fees will result in the waiver being disallowed and the mining claims subject to forfeiture by BLM under 30 U.S.C. 28i.

The Paperwork Reduction Act of 1995 requires us to inform you that:

This information is being collected to allow the BLM to determine if you qualify for a waiver from the payment of \$100 per mining claim or site maintenance fee established in 30 U.S.C. 28f and the implementing regulations at 43 CFR 3830. A response to this request is required in accordance with the statute to obtain your benefit.

BLM would like you to know that you do not have to respond to this, or any other, Federal agency-sponsored information collection unless it displays a currently valid OMB control number.

Public reporting burden for this form is estimated to average 20 minutes (.33 hours) per response, including time to review instructions, gathering and maintaining data, and completing and reviewing the form. Direct comments regarding this burden estimate, or any other aspect of this form, to the U.S. Department of the Interior, Bureau of Land Management, (1004-0114) Bureau Information Collection Clearance Officer (WO-630), Mail Stop 401 LS, 1849 C St., N.W., Washington, D.C. 20240.

PHOENIX, ARIZONA

FOR OFFICIAL USE ONLY

2010 JUL 20 A 8:14

BLM AZ STATE OFFICE  
RECEIVED



When Recorded Return Document to:

Bobby L. Roberts  
16034 Rolling Ridge  
Mayer AZ. 86333

☐ Check here if this is a change of address.

Telephone: 928 632 5378

E-mail address: \_\_\_\_\_

**AFFIDAVIT OF PERFORMANCE OF ANNUAL WORK**

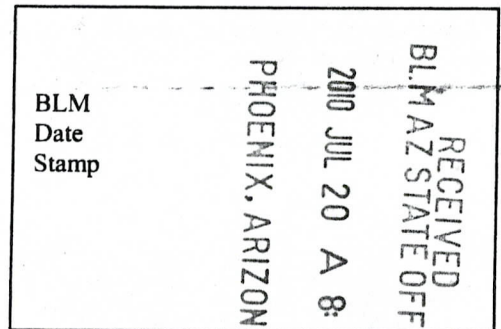
1. State of Arizona, County of YAVAPAL AZ. ss:

2. I (Name) Bobby L. Roberts

3. Reside at (Address) 16034

Rolling Ridge

City MAYER County YAVAPAL



State AZ Zip 86333 being duly sworn, depose and say that I am a citizen of the United States, more than eighteen years of age, and that all of the facts set forth in this affidavit, subject to the provisions and penalties of 18 U.S.C. 1001 pertaining to the filing of false, fictitious, or fraudulent statements with the United States, are true and correct according to the best of my knowledge, information and belief.

4. Owner's name and address (If not shown in Items 1-3 above). \_\_\_\_\_

5. That I am personally acquainted with the mining claim(s). The work and improvements were made by and at the expense of the owner(s) of said claim(s). Said contiguous group of claims, listed on this document, are situated in the

\_\_\_\_\_ (optional) Mining District; \_\_\_\_\_ County, Arizona.


Line No.	AMC NUMBER	CLAIM/SITE NAME	COUNTY RECORDER DATA (If available)	TWP	RNG	SEC
1	348328	Ruby		10N	2E	19
2						
3						
4						
5						
6						

**ENTERED INTO COMPUTER**

AUG 19 2010 *PS*

Form: MCF108  
Revised Jan. 2006  
Page 1 of 2

AFFIDAVIT OF PERFORMANCE OF ANNUAL WORK – page 2



7						
8						
9						
10						

6. That between the dates starting at 12 o'clock noon on September 1, 20 09 and ending at 12 o'clock noon on September 1, 20 10 at least \$ 2,000.00 dollars worth of work and improvements were done and performed upon said claim(s) or upon one or more of a contiguous group of claims for the benefit of all, wholly or partly outside of a contiguous group of claims for the benefit of all, not including the location work.

7. That the following persons were employed to perform the work and improvements described herein: BOBBY L. ROBERTS

8. That the work and improvements performed were: ROAD WORK ON CALIM AND TO THE CALIM AND CLEAN UP TRASH ON THE ROAD AND ON THE CLAIM

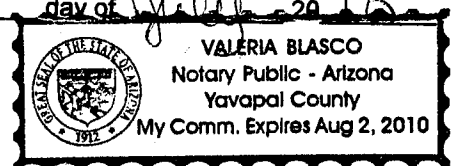
9. Dated: 7-16-10 Signature: Bobby L. Roberts

SUBSCRIBED AND SWORN TO before me, a Notary Public, this 16<sup>th</sup> day of July, 20 10

By: Bobby Roberts

Notary Public Valeria Blasco

My Commission Expires Aug 2, 2010



Bureau of Land Management  
Arizona State Office  
[www.az.blm.gov](http://www.az.blm.gov)

No. of Claims: <u>1</u>	x \$10 = <u>10.00</u>
Check No.: _____	Init. <u>[Signature]</u>
Receipt No. <u>2174473</u>	
For BLM Use Only	

Form: MCF108  
Revised Jan. 2006  
Page 2 of 2

United States Department of the Interior  
Bureau of Land Management  
LANDS/RECREATION & PLANNING  
ONE N CENTRAL AVE  
PHOENIX, AZ 85004 -2203  
Phone:

Receipt

No:

2174473

Transaction #: 2243982

Date of Transaction: 07/21/2010

ENTERED INTO COMPUTER

CUSTOMER: BOBBY ROBERTS  
16034 S ROLLING RIDGE DR  
MAYER, AZ 86333-2496 US

AUG 19 2010 *RB*

LINE #	QTY	DESCRIPTION	REMARKS	UNIT PRICE	TOTAL
1	1.00	LOCATABLE MINERALS / MINING CLAIMS-NOT NEW-UNADJUD, ONE AUTH NO. ONLY / MINING CLAIM MONEY RECEIVED CASES: AMC348328/\$10.00	POL/WAIVER- 1	- n/a -	10.00
TOTAL:					\$10.00

PAYMENT INFORMATION

1	AMOUNT:	10.00	POSTMARKED:	07/16/2010
	TYPE:	CHECK	RECEIVED:	07/20/2010
	CHECK NO:	4747		
	NAME:	ROBERTS, BOBBY L 16034 S ROLLING RIDGE DR MAYER AZ 86333-2496 US		

REMARKS

This receipt was generated by the automated BLM Collections and Billing System and is a paper representation of a portion of the official electronic record contained therein.



When Recorded Return Document to:

Bobby L. Roberts  
16034 S. Rolling Ridge  
Mayer, AZ 86333  
AZ 86333

AMC 348328

☐ Check here if this is a change of address.

Telephone: 928-632-5378

E-mail address: \_\_\_\_\_

### AFFIDAVIT OF PERFORMANCE OF ANNUAL WORK

1. State of Arizona, County of Yavapai ss:

2. I (Name) Bobby L. Roberts

3. Reside at (Address) 16034 S. Rolling Ridge  
MAYER AZ. 86333

City Mayer County Yavapai

BLM  
Date  
Stamp

State AZ Zip 86333 being duly sworn, depose and say that I am a citizen of the United States, more than eighteen years of age, and that all of the facts set forth in this affidavit, subject to the provisions and penalties of 18 U.S.C. 1001 pertaining to the filing of false, fictitious, or fraudulent statements with the United States, are true and correct according to the best of my knowledge, information and belief.

4. Owner's name and address (If not shown in Items 1-3 above). \_\_\_\_\_

5. That I am personally acquainted with the mining claim(s). The work and improvements were made by and at the expense of the owner(s) of said claim(s). Said contiguous group of claims, listed on this document, are situated in the

Black Canyon (optional) Mining District; Yavapai County, Arizona.

Line No.	AMC NUMBER	CLAIM/SITE NAME	COUNTY RECORDER DATA (If available)	TWP	RNG	SEC
1	348328	Ruby		10N	2E	19
2						
3						
4						
5						
6						

Form: MCF108

Revised Jan. 2006

Page 1 of 2



**AFFIDAVIT OF PERFORMANCE OF ANNUAL WORK - page 2**

*Work done by:*

*Bobby L. Roberts*

BLM Date Stamp	2009 JUL 30 A 8:10 PHOENIX, ARIZONA RECEIVED BLM AZ STATE OFFICE
----------------------	---

7						
8						
9						
10						

6. That between the dates starting at 12 o'clock noon on September 1, 20 08 and ending at 12 o'clock noon on September 1, 20 09 at least \$ 200.00 dollars worth of work and improvements were done and performed upon said claim(s) or upon one or more of a contiguous group of claims for the benefit of all, wholly or partly outside of a contiguous group of claims for the benefit of all, not including the location work.

7. That the following persons were employed to perform the work and improvements described herein: \_\_\_\_\_

Bobby L. Roberts

8. That the work and improvements performed were: Cleanup trash to and on claim  
Road work to and on Claim

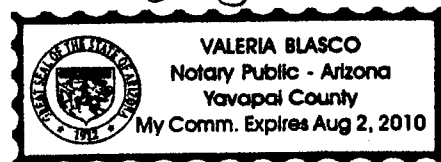
9. Dated: 7-28-09 Signature: Bobby L. Roberts

SUBSCRIBED AND SWORN TO before me, a Notary Public, this 28<sup>th</sup> day of July 20 09

By: Bobby L. Roberts

Notary Public Valeria Blasco

My Commission Expires Aug 2, 2010



**Bureau of Land Management**  
**Arizona State Office**  
[www.az.blm.gov](http://www.az.blm.gov)

No. of Claims:	<u>1</u>	x \$10 =	<u>10.00</u>
Check No.:	<u>4512</u>	Init.	<u>SP28</u>
Receipt No.:	<u>1969486</u>		
For BLM Use Only			

**Form: MCF108**  
**Revised Jan. 2006**  
**Page 2 of 2**

UNITED STATES  
DEPARTMENT OF THE INTERIOR  
BUREAU OF LAND MANAGEMENT

MAINTENANCE FEE WAIVER CERTIFICATION

122  
FORM APPROVED  
OMB NO. 1004-0114  
Expires: February 28, 2010

SEE INSTRUCTIONS ON PAGE 2

1. This small miner waiver is filed for the assessment year beginning at noon on September 1, 2009 and ending at noon on September 1, 2010.
2. The undersigned and all related parties owned ten or fewer mining claims, mill, or tunnel sites located and maintained on Federal lands in the United States of America on September 1, 2009.
3. The undersigned have performed the assessment work required by law for each mining claim listed prior to filing this waiver and understand that by filing this form; an affidavit of assessment work must be recorded by the December 30th following the filing of this waiver.
4. The undersigned understand that if the assessment work obligation has not yet come due under 30 U.S.C. 28 (for those claims in their first assessment year only); a notice of intent to hold reciting this condition must be recorded by the December 30th following the filing of this waiver.
5. The undersigned understand that mill and tunnel sites may also be listed upon this waiver and be waived from payment of the maintenance fee; and that a notice of intent to hold for these sites is required to be recorded by the December 30th immediately following the filing of this waiver.
6. The undersigned understand and acknowledge that pursuant to 43 U.S.C. 1212 and 18 U.S.C. 1001; the filing or recording of a false, fictitious, or fraudulent document with the Bureau of Land Management may result in a fine of up to \$250,000, a prison term not to exceed five years, or both.
7. The mining claims, mill or tunnel sites for which this waiver from payment of the maintenance fees is requested are:

CLAIM OR SITE NAME	BLM RECORDATION SERIAL NUMBER
1. Ruby	348 328
2.	
3.	
4.	
5.	
6.	
7.	
8.	
9.	
10.	

The owner(s) (claimants) of the above mining claims and sites are:

Bobby L. Roberts  
(Owner's Name - Please Print)  
16034 S. Rolling Ridge Dr  
(Street or P.O. Box)  
Mayer AZ 86333  
(City) (State) (Zip Code)

(Owner's Signature)

(Owner's Name - Please Print)

(Owner's Signature)

(Street or P.O. Box)

(City) (State) (Zip Code)

(Owner's Name - Please Print)

(Owner's Signature)

(Street or P.O. Box)

(City) (State) (Zip Code)



RECEIVED  
BLM AZ STATE OFFICE  
2009 JUL 30 A 8:11  
PHOENIX, ARIZONA



Bobby L. Roberts  
(Owner's Name - Please Print)

Bobby L. Roberts  
(Owner's Signature)

(Street or P.O. Box)

(City)

(State)

(Zip Code)

(Owner's Name - Please Print)

(Owner's Signature)

(Street or P.O. Box)

(City)

(State)

(Zip Code)

(Owner's Name - Please Print)

(Owner's Signature)

(Street or P.O. Box)

(City)

(State)

(Zip Code)

(Owner's Name - Please Print)

(Owner's Signature)

(Street or P.O. Box)

(City)

(State)

(Zip Code)

Title 18 U.S.C. Section 1001 and Title 43 U.S.C. Section 1212 makes it a crime for any person knowingly and willfully to make to any department or agency of the United States any false, fictitious or fraudulent statements or representations as to any matter within its jurisdiction.

#### INSTRUCTIONS

1. This certification is made under the provisions of § 1744 of Title 43 and § 28-28k of Title 30 of the United States Code; and the regulations thereunder (43 CFR Part 3830).
2. The claimant(s) must fill in the dates in paragraph 1 for the beginning and ending of the assessment year for which this waiver is sought.
3. The claimant(s) must fill in the date in paragraph 2 for the beginning of the assessment year for which this waiver is sought.
4. All claim and site names and Bureau of Land Management (BLM) serial numbers must be listed for the mining claims, mill sites, and tunnel sites for which the waiver is sought.
5. All owners of the mining claims, mill sites, and tunnel sites and their addresses must be given.
6. This waiver form must be signed by all the claimants or their designated agent, in original form. If an agent is designated, a notarized designation of agent, signed by all of the claimants with proper address given, must be submitted with this waiver.
7. This form must be filed no later than September 1st for the upcoming assessment year in the BLM State Office where the mining claims or sites are recorded, or the waiver cannot be granted by the BLM. (Example: to obtain a waiver for the assessment year 2000, which begins at noon on September 1, 1999, you must qualify for and file for a waiver no later than September 1, 1999, in the proper BLM State Office).
8. For all mining claims which require assessment work, you must record an affidavit of labor on or before the December 30th immediately following the filing of this waiver. For all other mining claims or sites waived, you must record a notice of intent to hold on or before the December 30th immediately following the filing of this waiver.
9. Mill and tunnel sites may also be listed upon this waiver and be waived from payment of the maintenance fee. A notice of intent to hold for these sites is required to be filed by the December 30th following the filing of this waiver.

FOR OFFICIAL USE ONLY

**United States Department of the Interior**

**Bureau of Land Management**  
BUSINESS & SUPPORT SVCS DIV  
ONE N CENTRAL AVE SUITE 800  
PHOENIX, AZ 85004 -4427  
Phone: (602) 417-9200

Receipt

No:

1969486

**Transaction #:** 2033343**Date of Transaction:** 08/03/2009

**CUSTOMER:** BOBBY ROBERTS  
16034 S ROLLING RIDGE DR  
MAYER, AZ 86333-2496 US

LINE #	QTY	DESCRIPTION	REMARKS	UNIT PRICE	TOTAL
1	1.00	LOCATABLE MINERALS / MINING CLAIMS-NOT NEW-UNADJUD, ONE AUTH NO. ONLY / MINING CLAIM MONEY RECEIVED <b>CASES:</b> AMC348328/\$10.00	MAINT 2010	- n/a -	10.00
2	1.00	IAC PRODUCTS / SERVICE/ADMIN CHARGES / MAILING COSTS / POSTAGE		2.00	2.00
<b>TOTAL:</b>					<b>\$12.00</b>

## PAYMENT INFORMATION

1	AMOUNT:	12.00	POSTMARKED:	07/28/2009
	TYPE:	CHECK	RECEIVED:	07/30/2009
	CHECK NO:	4512		
	NAME:	ROBERTS, BOBBY L 16034 S ROLLING RIDGE DR MAYER AZ 86333-2496 US		

## REMARKS

This receipt was generated by the automated BLM Collections and Billing System and is a paper representation of a portion of the official electronic record contained therein.

UNITED STATES DEPARTMENT OF THE INTERIOR  
BUREAU OF LAND MANAGEMENT

*CMC*

Amc 348328

FORM APPROVED  
OMB NO. 1004-0114  
Expires: February 28, 2010

MAINTENANCE FEE WAIVER CERTIFICATION

SEE INSTRUCTIONS ON REVERSE

1. This small miner waiver is filed for the assessment year beginning at noon on September 1, 2008 and ending at noon on September 1, 2009
2. The undersigned and all related parties owned ten or fewer mining claims, mill, or tunnel sites located and maintained on Federal lands in the United States of America on September 1, 2008
3. The undersigned have performed the assessment work **required by law** for each mining claim listed **prior to filing this waiver** and understand that by filing this form; an affidavit of assessment work **must** be recorded by the December 30th following the filing of this waiver.
4. The undersigned understand that if the assessment work obligation has not yet come due under 30 U.S.C. 28 (for those claims in their first assessment year only); a notice of intent to hold reciting this condition **must** be recorded by the December 30th following the filing of this waiver.
5. The undersigned understand that mill and tunnel sites may also be listed upon this waiver and be waived from payment of the maintenance fee; and that a notice of intent to hold for these sites is required to be recorded by the December 30th immediately following the filing of this waiver.
6. The undersigned understand and acknowledge that pursuant to 43 U.S.C. 1212 and 18 U.S.C. 1001; the filing or recording of a false, fictitious, or fraudulent document with the Bureau of Land Management may result in a fine of up to \$250,000, a prison term not to exceed five years, or both.
7. The mining claims, mill or tunnel sites for which this waiver from payment of the maintenance fees is requested are:

CLAIM OR SITE NAME	BLM RECORDATION SERIAL NUMBER
1. <u>RUBY</u>	<u>348 328</u>
2.	
3.	
4.	
5.	
6.	
7.	
8.	
9.	
10.	

The owner(s) (claimants) of the above mining claims and sites are:

BOBBY L. ROBERTS  
(Owner's Name - Please Print)  
16034 S. ROLLING RIDGE  
(Street or P.O. Box)  
MAYER AZ 86333  
(City) (State) (Zip Code)

Bobby L. Roberts  
(Owner's Signature)

\_\_\_\_\_  
(Owner's Name - Please Print)  
\_\_\_\_\_  
(Street or P.O. Box)  
\_\_\_\_\_  
(City) (State) (Zip Code)

\_\_\_\_\_  
(Owner's Signature)

\_\_\_\_\_  
(Owner's Name - Please Print)  
\_\_\_\_\_  
(Street or P.O. Box)  
\_\_\_\_\_  
(City) (State) (Zip Code)

\_\_\_\_\_  
(Owner's Signature)

(Continued on page 2)

ENTERED INTO COMPUTER  
9/3/08 AB

RECEIVED  
BLM, AZ STATE OFFICE  
2008 JUL -9 A 7 23  
PHOENIX, ARIZONA



Bobby L. Roberts

(Owner's Name - Please Print)

Bobby L. Roberts

(Owner's Signature)

(Street or P.O. Box)

(City)

(State)

(Zip Code)

(Owner's Name - Please Print)

(Owner's Signature)

(Street or P.O. Box)

(City)

(State)

(Zip Code)

(Owner's Name - Please Print)

(Owner's Signature)

(Street or P.O. Box)

(City)

(State)

(Zip Code)

(Owner's Name - Please Print)

(Owner's Signature)

(Street or P.O. Box)

(City)

(State)

(Zip Code)

#### INSTRUCTIONS

1. This certification is made under the provisions of § 1744 of Title 43 and § 28-28k of Title 30 of the United States Code; and the regulations thereunder (43 CFR Part 3830).
2. The claimant(s) **must** fill in the dates in paragraph 1 for the beginning and ending of the assessment year for which this waiver is sought.
3. The claimant(s) **must** fill in the date in paragraph 2 for the beginning of the assessment year for which this waiver is sought.
4. All claim and site names and Bureau of Land Management (BLM) serial numbers **must** be listed for the mining claims, mill sites, and tunnel sites for which the waiver is sought.
5. All owners of the mining claims, mill sites, and tunnel sites and their addresses **must** be given.
6. This waiver form **must** be signed by all the claimants or their designated agent, in original form. If an agent is designated, a notarized designation of agent, signed by all of the claimants with proper address given, **must** be submitted with this waiver.
7. This form **must** be filed no later than September 1st for the upcoming assessment year in the BLM State Office where the mining claims or sites are recorded, or the waiver cannot be granted by the BLM. (Example: to obtain a waiver for the assessment year 2000, which begins at noon on September 1, 1999, you **must** qualify for and file for a waiver no later than September 1, 1999, in the proper BLM State Office).
8. For all mining claims which require assessment work, you **must** record an affidavit of labor on or before the December 30th immediately following the filing of this waiver. For all other mining claims or sites waived, you must record a notice of intent to hold on or before the December 30th immediately following the filing of this waiver.
9. Mill and tunnel sites may also be listed upon this waiver and be waived from payment of the maintenance fee. A notice of intent to hold for these sites is required to be filed by the December 30th following the filing of this waiver.

#### NOTICE/BURDEN HOURS STATEMENT

The Privacy Act of 1974, *as amended*, and the regulation in 43 CFR 2.48(d) provide that you be furnished the following information in connection with the information required by this certification of waiver from rental fees.

**AUTHORITY:** 30 U.S.C. 28-28k; 43 U.S.C. 1201, 1457, 1740, and 1744; and 43 CFR 3830.

**PRINCIPLE PURPOSE:** This information is to be used to verify that the owner(s) (claimants) of a mining claim has complied with 30 U.S.C. 28f and is entitled to perform assessment work in lieu of paying the maintenance fee for the mining claims listed on this form.

**ROUTINE USE:** (1) Adjudication of the claimant(s) certification of waiver from paying the maintenance fee otherwise required by 30 U.S.C. 28f. (2) Disclosure may be made to appropriate Federal agencies when location is made within the agency's geographic area of responsibility. (3) Information from the record and/or the record will be transferred to the appropriate Federal, State, or local agency, or a member of the public in response to a specific request for pertinent information. (4) Information may also be provided to the Department of Justice or in a proceeding before a court or adjudicative body; or to Federal, State, local or foreign agencies when needed for enforcement of civil or criminal codes or applicable regulations concerning title rights upon the public land.

**EFFECT OF NOT PROVIDING INFORMATION:** Disclosure of this information is required by 30 U.S.C. 28f and 43 CFR Part 3830 for those qualified claimants wishing to take the small miner waiver allowed. Failure to supply the information required in this form to support the claimants certification of waiver from payment of the otherwise required maintenance fees will result in the waiver being disallowed and the mining claims subject to forfeiture by BLM under 30 U.S.C. 28i.

The Paperwork Reduction Act of 1995 requires us to inform you that:

This information is being collected to allow the BLM to determine if you qualify for a waiver from the payment of \$100 per mining claim or site maintenance fee established in 30 U.S.C. 28f and the implementing regulations at 43 CFR 3830. A response to this request is required in accordance with the statute to obtain your benefit.

BLM would like you to know that you do not have to respond to this, or any other, Federal agency-sponsored information collection unless it displays a currently valid OMB control number.

Public reporting burden for this form is estimated to average 20 minutes (.33 hours) per response, including time to review instructions, gathering and maintaining data, and completing and reviewing the form. Direct comments regarding this burden estimate, or any other aspect of this form, to the U.S. Department of the Interior, Bureau of Land Management, (1004-0114) Bureau Information Collection Clearance Officer (WO-630), Mail Stop 401 LS, 1849 C St., N.W., Washington, D.C. 20240.

FOR OFFICIAL USE ONLY

PHOENIX, ARIZONA

20 JUL -9 A 7 23

RECEIVED  
BLM, AZ STATE OFFICE

(Form 3830-2, page 2)

Return Document to:

Bobby L. Roberts  
16034 Rolling Ridge  
Mayer AZ, 86333

Telephone: 928 632 5378

**SELECT ONLY ONE:**

☒ **AFFIDAVIT OF PERFORMANCE OF ANNUAL WORK.** Also fill in Items 1 through 9 on the reverse side of this document.

☐ **NOTICE OF INTENTION TO HOLD.** I intend to hold the claims(s)/site(s) listed below for the calendar year 20\_\_\_\_. Also fill in Items 1 through 4 and Item 9 on the reverse side of this document.

AMC NUMBER	CLAIM/SITE NAME	COUNTY RECORDER DATA	SEC	TWP	RNG
348318	Ruby		19	10N	2E

BLM requires a \$5 nonrefundable service charge for each mining claim, mill site or tunnel site payable on or before December 30<sup>th</sup> (not the 31<sup>st</sup>). Mail to:


Bureau of Land Management  
222 North Central Avenue  
Phoenix, Arizona 85004-2203  
602-417-9200  
www.az.blm.gov

NO. OF CLAIMS 1 X \$5 = 10  
CHECK NO. 080707 INIT 1740210  
BLM USE ONLY

FORM APPROVED OMB NO. 1004-0114  
Expires: December 31, 2006

AZ-3850-1  
(June 2004)

ENTERED INTO COMPUTER  
9/3/08 aB





**Notices of Intention to Hold** are for **mill sites, tunnel sites** or mining claims when assessment work has not been done, regardless of whether the annual assessment has been suspended, deferred, or not yet accrued. The filing of a Notice of Intention to Hold shall not relieve the owner of complying with Federal and State laws pertaining to the performance of annual assessment work. Notices of Intention to Hold for mill sites or tunnel sites need not be county recorded. For mining claims the form filed with the Bureau of Land Management **must** be identical to the one that was or will be filed with the County. **All claims** listed on a single affidavit must be contiguous.

Evidence of Annual Assessment Work or a Notice of Intention to Hold must be filed each calendar year following the calendar year in which the claim/site was located.

1. State of Arizona, County of YAVAPAL ss:

2. I, (Name) Bobby L. Roberts

3. Reside at (Address) 16034 ROLLING RIDGE

City MAYER, County YAVAPAL, State AZ Zip 86333 being duly sworn, depose and say that I am a citizen of the United States, more than eighteen years of age, that all of the facts set forth in this affidavit/notice, subject to the provisions and penalties of 18 U.S.C. 1001 pertaining to the filing of false, fictitious, or fraudulent statements with the United States, are true and correct according to the best of my knowledge, information and belief.

4. Owner's name and address (If not shown in Items 1-3 above). \_\_\_\_\_

5. That I am personally acquainted with the mining claim(s). The work and improvements were made by and at the expense of the owner(s) of said claim(s). Said contiguous group of claims, listed on the reverse side of this document, are situated in the BLACK CANYON Mining District, YAVAPAL County, Arizona.

6. That between the dates starting at 12 o'clock noon on September 1, 20 07 and ending at 12 o'clock noon on September 1, 20 08 at least \$ 200.00 dollars worth of work and improvements were done and performed upon said claim(s) or upon one or more of a contiguous group of claims for the benefit of all, wholly or partly outside of a contiguous group of claims for the benefit of all, not including the location work.

7. That the following persons were employed to perform the work and improvements described herein: Bobby L. Roberts

8. That the work and improvements performed were: ROAD WORK ON CALIM  
AND TO THE CALIM. AND CLEAN UP TRASH  
TO AND ON THE CALIM.

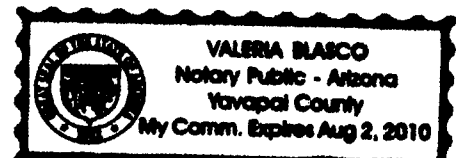
9. Dated: 7/7/08 Signature: Bobby L. Roberts

**SUBSCRIBED AND SWORN TO** before me, a Notary Public, this 7<sup>th</sup> day of July 20 08

By: Valeria Blasco, Notary for Bobby L Roberts

Notary Public Valeria Blasco

MY COMMISSION EXPIRES Aug 2, 2010



**PRIVACY ACT STATEMENT** - This information is being collected pursuant to 30 U.S.C. 28, 43 CFR 3833.2, and ARS 27-206, in compliance with the laws of the USDI, Bureau of Land Management, and the State of Arizona. The purpose of this collection is to facilitate processing of claims or applications. This form is covered by Privacy Act Notice #INTERIOR/LLM-32 and is subject to the routine uses stated in that notice. Privacy Act Notice #INTERIOR/LLM-32 is available at the BLM Arizona State Office. This form may be locally reproduced.



United States Department of the Interior

Bureau of Land Management  
BUSINESS & SUPPORT SVCS DIV  
ONE N CENTRAL AVE SUITE 800  
PHOENIX, AZ 85004 -4427  
Phone: (602) 417-9200

Receipt

No:

1740210

Transaction #: 1797221

Date of Transaction: 07/11/2008

CUSTOMER: BOBBY L ROBERTS  
16034 ROLLING RIDGE  
MAYER, AZ 86333

LINE #	QTY	DESCRIPTION	REMARKS	UNIT PRICE	TOTAL
1	1.00	LOCATABLE MINERALS / MINING CLAIMS-NOT NEW-UNADJUD, ONE AUTH NO. ONLY / MINING CLAIM MONEY RECEIVED (455) CASES: AMC348328/\$10.00	POL 2008/1 WAV	- n/a -	10.00
2	1.00	IAC PRODUCTS / SERVICE/ADMIN CHARGES / MAILING COSTS / POSTAGE		1.00	1.00
TOTAL:					\$11.00

PAYMENT INFORMATION				
1	AMOUNT:	\$11.00	POSTMARKED:	7/7/08 0:00
	TYPE:	CHECK	RECEIVED:	07/09/2008
	CHECK NO:	93490435113		
	NAME:	ROBERTS, BOBBY 16034 ROLLING RIDGE MAYER AZ 86333		

REMARKS

This receipt was generated by the automated BLM Collections and Billing System and is a paper representation of a portion of the official electronic record contained therein.

When Recorded Return Document to:

Bobby L. Roberts  
16034 Rolling Ridge  
Mayer AZ. 86333

☐ Check here if this is a change of address.

Telephone: 928 632 5378

E-mail address: \_\_\_\_\_

AMC 348328

# AFFIDAVIT OF PERFORMANCE OF ANNUAL WORK

1. State of Arizona, County of YAVAPAL ss:


2. I (Name) Bobby L. Roberts

3. Reside at (Address) 16034 Rolling Ridge

City MAYER County YAVAPAL

State AZ Zip 86333 being duly sworn, depose and say that I am a citizen of the United States, more than eighteen years of age, and that all of the facts set forth in this affidavit, subject to the provisions and penalties of 18 U.S.C. 1001 pertaining to the filing of false, fictitious, or fraudulent statements with the United States, are true and correct according to the best of my knowledge, information and belief.

4. Owner's name and address (If not shown in Items 1-3 above). \_\_\_\_\_



5. That I am personally acquainted with the mining claim(s). The work and improvements were made by and at the expense of the owner(s) of said claim(s). Said contiguous group of claims, listed on this document, are situated in the BLACK CANYON (optional) Mining District; YAVAPAL County, Arizona.

Line No.	AMC NUMBER	CLAIM/SITE NAME	COUNTY RECORDER DATA (If available)	TWP	RNG	SEC
1	348328	Ruby		10 N	2 E	19
2						
3						
4						
5						
6						

Form: MCF108

Revised Jan. 2006

Page 1 of 2

ENTERED IN COMPUTER  
RE 7/30/07

RECEIVED  
B.L.M. AZ STATE OFFICE

2007 JUL 18 A 10: 05

BLM  
Date  
Stamp PHOENIX, ARIZONA

7						
8						
9						
10						

6. That between the dates starting at 12 o'clock noon on September 1, 20 07 and ending at 12 o'clock noon on September 1, 20 08 at least \$ 200,800 dollars worth of work and improvements were done and performed upon said claim(s) or upon one or more of a contiguous group of claims for the benefit of all, wholly or partly outside of a contiguous group of claims for the benefit of all, not including the location work.

7. That the following persons were employed to perform the work and improvements described herein: Bobby L. Roberts

8. That the work and improvements performed were: WORK ON CLAIM, AND  
CLEAN UP ROAD TO CLAIM.

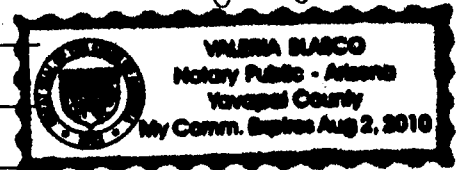
9. Dated: 7-17-07 Signature: Bobby L. Roberts

SUBSCRIBED AND SWORN TO before me, a Notary Public, this 17<sup>th</sup> day of July 2007

By: Bobby L. Roberts

Notary Public Valeria Blasco

My Commission Expires Aug 2, 2010



Bureau of Land Management  
Arizona State Office  
[www.az.blm.gov](http://www.az.blm.gov)

No. of Claims: 1 x \$10 = 10

Check No.: CASH Init. PMC

Receipt No.: 1526681

For BLM Use Only

Form: MCF108  
Revised Jan. 2006  
Page 2 of 2



**United States Department of the Interior**  
**Bureau of Land Management**  
BUSINESS & SUPPORT SVCS DIV  
ONE N CENTRAL AVE SUITE 800  
PHOENIX, AZ 85004 -4427  
Phone: (602) 417-9200

Receipt

No: 1526681

**Transaction #:** 1577506**Date of Transaction:** 07/18/2007

**CUSTOMER:** BOBBY ROBERTS  
16034 S ROLLING RIDG  
MAYER, AZ 86333

LINE #	QTY	DESCRIPTION	REMARKS	UNIT PRICE	TOTAL
1	1.00	LOCATABLE MINERALS / MINING CLAIMS- NOT NEW-UNADJUD, ONE AUTH NO. ONLY / MINING CLAIM MONEY RECEIVED (455) <b>CASES: AMC348328/\$10.00</b>	POL 2007/1 WAV	- n/a -	10.00
<b>TOTAL:</b>					<b>\$10.00</b>

## PAYMENT INFORMATION

1	<b>AMOUNT:</b>	\$10.00	<b>POSTMARKED:</b>	N/A
	<b>TYPE:</b>	CASH	<b>RECEIVED:</b>	07/18/2007
	<b>NAME:</b>	ROBERTS, BOBBY 16034 S ROLLING RIDG MAYER AZ 86333		

## REMARKS

This receipt was generated by the automated BLM Collections and Billing System and is a paper representation of a portion of the official electronic record contained therein.

UNITED STATES DEPARTMENT OF THE INTERIOR  
BUREAU OF LAND MANAGEMENT

4MC

108

MAINTENANCE FEE WAIVER CERTIFICATION

SEE INSTRUCTIONS ON REVERSE

FORM APPROVED  
OMB NO. 1004-0114  
Expires: February 28, 2010

Amc 348328

1. This small miner waiver is filed for the assessment year beginning at noon on September 1, 07 and ending at noon on September 1, 08.
2. The undersigned and all related parties owned ten or fewer mining claims, mill, or tunnel sites located and maintained on Federal lands in the United States of America on September 1, 07.
3. The undersigned have performed the assessment work **required by law** for each mining claim listed **prior to filing this waiver** and understand that by filing this form; an affidavit of assessment work **must** be recorded by the December 30th following the filing of this waiver.
4. The undersigned understand that if the assessment work obligation has not yet come due under 30 U.S.C. 28 (for those claims in their first assessment year only); a notice of intent to hold reciting this condition **must** be recorded by the December 30th following the filing of this waiver.
5. The undersigned understand that mill and tunnel sites may also be listed upon this waiver and be waived from payment of the maintenance fee; and that a notice of intent to hold for these sites is required to be recorded by the December 30th immediately following the filing of this waiver.
6. The undersigned understand and acknowledge that pursuant to 43 U.S.C. 1212 and 18 U.S.C. 1001; the filing or recording of a false, fictitious, or fraudulent document with the Bureau of Land Management may result in a fine of up to \$250,000, a prison term not to exceed five years, or both.
7. The mining claims, mill or tunnel sites for which this waiver from payment of the maintenance fees is requested are:

CLAIM OR SITE NAME	BLM RECORDATION SERIAL NUMBER
1. <u>Ruby</u>	<u>348 328</u>
2.	
3.	
4.	
5.	
6.	
7.	
8.	
9.	
10.	

The owner(s) (claimants) of the above mining claims and sites are:

Bobby L. Roberts  
(Owner's Name - Please Print)  
16034 Rolling Ridge  
(Street or P.O. Box)  
MAYER AZ 86333  
(City) (State) (Zip Code)

Bobby L. Roberts  
(Owner's Signature)

\_\_\_\_\_  
(Owner's Name - Please Print)  
\_\_\_\_\_  
(Street or P.O. Box)  
\_\_\_\_\_  
(City) (State) (Zip Code)

\_\_\_\_\_  
(Owner's Signature)

\_\_\_\_\_  
(Owner's Name - Please Print)  
\_\_\_\_\_  
(Street or P.O. Box)  
\_\_\_\_\_  
(City) (State) (Zip Code)

\_\_\_\_\_  
(Owner's Signature)

(Continued on page 2)

RE 7/30/07  
ENTERED IN COMPUTER



(Owner's Name - Please Print)	(Owner's Signature)		
(Street or P.O. Box)	(City)	(State)	(Zip Code)
(Owner's Name - Please Print)	(Owner's Signature)		
(Street or P.O. Box)	(City)	(State)	(Zip Code)
(Owner's Name - Please Print)	(Owner's Signature)		
(Street or P.O. Box)	(City)	(State)	(Zip Code)
(Owner's Name - Please Print)	(Owner's Signature)		
(Street or P.O. Box)	(City)	(State)	(Zip Code)

### INSTRUCTIONS

1. This certification is made under the provisions of § 1744 of Title 43 and § 28-28k of Title 30 of the United States Code; and the regulations thereunder (43 CFR Part 3830).
2. The claimant(s) **must** fill in the dates in paragraph 1 for the beginning and ending of the assessment year for which this waiver is sought.
3. The claimant(s) **must** fill in the date in paragraph 2 for the beginning of the assessment year for which this waiver is sought.
4. All claim and site names and Bureau of Land Management (BLM) serial numbers **must** be listed for the mining claims, mill sites, and tunnel sites for which the waiver is sought.
5. All owners of the mining claims, mill sites, and tunnel sites and their addresses **must** be given.
6. This waiver form **must** be signed by all the claimants or their designated agent, in original form. If an agent is designated, a notarized designation of agent, signed by all of the claimants with proper address given, **must** be submitted with this waiver.
7. This form **must** be filed no later than September 1st for the upcoming assessment year in the BLM State Office where the mining claims or sites are recorded, or the waiver cannot be granted by the BLM. (Example: to obtain a waiver for the assessment year 2000, which begins at noon on September 1, 1999, you **must** qualify for and file for a waiver no later than September 1, 1999, in the proper BLM State Office).
8. For all mining claims which require assessment work, you **must** record an affidavit of labor on or before the December 30th immediately following the filing of this waiver. For all other mining claims or sites waived, you must record a notice of intent to hold on or before the December 30th immediately following the filing of this waiver.
9. Mill and tunnel sites may also be listed upon this waiver and be waived from payment of the maintenance fee. A notice of intent to hold for these sites is required to be filed by the December 30th following the filing of this waiver.

### NOTICE/BURDEN HOURS STATEMENT

The Privacy Act of 1974, *as amended*, and the regulation in 43 CFR 2.48(d) provide that you be furnished the following information in connection with the information required by this certification of waiver from rental fees.

**AUTHORITY:** 30 U.S.C. 28-28k; 43 U.S.C. 1201, 1457, 1740, and 1744; and 43 CFR 3830.

**PRINCIPLE PURPOSE:** This information is to be used to verify that the owner(s) (claimants) of a mining claim has complied with 30 U.S.C. 28f and is entitled to perform assessment work in lieu of paying the maintenance fee for the mining claims listed on this form.

**ROUTINE USE:** (1) Adjudication of the claimant(s) certification of waiver from paying the maintenance fee otherwise required by 30 U.S.C. 28f. (2) Disclosure may be made to appropriate Federal agencies when location is made within the agency's geographic area of responsibility. (3) Information from the record and/or the record will be transferred to the appropriate Federal, State, or local agency, or a member of the public in response to a specific request for pertinent information. (4) Information may also be provided to the Department of Justice or in a proceeding before a court or adjudicative body; or to Federal, State, local or foreign agencies when needed for enforcement of civil or criminal codes or applicable regulations concerning title rights upon the public land.

**EFFECT OF NOT PROVIDING INFORMATION:** Disclosure of this information is required by 30 U.S.C. 28f and 43 CFR Part 3830 for those qualified claimants wishing to take the small miner waiver allowed. Failure to supply the information required in this form to support the claimants certification of waiver from payment of the otherwise required maintenance fees will result in the waiver being disallowed and the mining claims subject to forfeiture by BLM under 30 U.S.C. 28i.

The Paperwork Reduction Act of 1995 requires us to inform you that:

This information is being collected to allow the BLM to determine if you qualify for a waiver from the payment of \$100 per mining claim or site maintenance fee established in 30 U.S.C. 28f and the implementing regulations at 43 CFR 3830. A response to this request is required in accordance with the statute to obtain your benefit.

BLM would like you to know that you do not have to respond to this, or any other, Federal agency-sponsored information collection unless it displays a currently valid OMB control number.

Public reporting burden for this form is estimated to average 20 minutes (.33 hours) per response, including time to review instructions, gathering and maintaining data, and completing and reviewing the form. Direct comments regarding this burden estimate, or any other aspect of this form, to the U.S. Department of the Interior, Bureau of Land Management, (1004-0114) Bureau Information Collection Clearance Officer (WO-630), Mail Stop 401 LS, 1849 C St., N.W., Washington, D.C. 20240.

FOR OFFICIAL USE ONLY

RECEIVED  
B.L.M. AZ STATE OFFICE  
JUL 18 10:06 AM '00



UNITED STATES  
DEPARTMENT OF THE INTERIOR  
BUREAU OF LAND MANAGEMENT

MAINTENANCE FEE WAIVER CERTIFICATION

SEE INSTRUCTIONS ON REVERSE

71  
FORM APPROVED  
OMB NO. 1004-0114  
Expires: December 31, 2002

AKC 348328

TR

1. This small miner waiver is filed for the assessment year beginning at noon on September 1, 2006 and ending at noon on September 1, 2007
2. The undersigned and all related parties owned ten or fewer mining claims, mill, or tunnel sites located and maintained on Federal lands in the United States of America on September 1, 2006
3. The undersigned have performed the assessment work **required by law** for each mining claim listed **prior to filing this waiver** and understand that by filing this form; an affidavit of assessment work **must** be recorded by the December 30th following the filing of this waiver.
4. The undersigned understand that if the assessment work obligation has not yet come due under 30 U.S.C. 28 (for those claims in their first assessment year only); a notice of intent to hold reciting this condition **must** be recorded by the December 30th following the filing of this waiver.
5. The undersigned understand that mill and tunnel sites may also be listed upon this waiver and be waived from payment of the maintenance fee; and that a notice of intent to hold for these sites is required to be recorded by the December 30th immediately following the filing of this waiver.
6. The undersigned understand and acknowledge that pursuant to 43 U.S.C. 1212 and 18 U.S.C. 1001; the filing or recording of a false, fictitious, or fraudulent document with the Bureau of Land Management may result in a fine of up to \$250,000, a prison term not to exceed five years, or both.
7. The mining claims, mill or tunnel sites for which this waiver from payment of the maintenance fees is requested are:

CLAIM OR SITE NAME	BLM RECORDATION SERIAL NUMBER
1. Ruby	348 328
2.	
3.	
4.	
5.	
6.	
7.	
8.	
9.	
10.	

The owner(s) (claimants) of the above mining claims and sites are:

Bobby L. Roberts

(Owner's Name - Please Print)

16034 Rolling Ridge

(Street or P.O. Box)

Mayer

(City)

AZ

(State)

86333

(Zip Code)

Bobby L. Roberts

(Owner's Signature)

(Owner's Name - Please Print)

(Owner's Signature)

(Street or P.O. Box)

(City)

(State)

(Zip Code)

(Owner's Name - Please Print)

(Owner's Signature)

(Street or P.O. Box)

(City)

(State)

(Zip Code)

(Continued on reverse)

ENTERED IN COMPUTER

7/17/06 mlyde

(Owner's Name - Please Print)	(Owner's Signature)		
(Street or P.O. Box)	(City)	(State)	(Zip Code)
(Owner's Name - Please Print)	(Owner's Signature)		
(Street or P.O. Box)	(City)	(State)	(Zip Code)
(Owner's Name - Please Print)	(Owner's Signature)		
(Street or P.O. Box)	(City)	(State)	(Zip Code)
(Owner's Name - Please Print)	(Owner's Signature)		
(Street or P.O. Box)	(City)	(State)	(Zip Code)

### INSTRUCTIONS

1. This certification is made under the provisions of § 1744 of Title 43 and § 28-28k of Title 30 of the United States Code; and the regulations thereunder (43 CFR Part 3830).
2. The claimant(s) **must** fill in the dates in paragraph 1 for the beginning and ending of the assessment year for which this waiver is sought.
3. The claimant(s) **must** fill in the date in paragraph 2 for the beginning of the assessment year for which this waiver is sought.
4. All claim and site names and Bureau of Land Management (BLM) serial numbers **must** be listed for the mining claims, mill sites, and tunnel sites for which the waiver is sought.
5. All owners of the mining claims, mill sites, and tunnel sites and their addresses **must** be given.
6. This waiver form **must** be signed by all the claimants or their designated agent, in original form. If an agent is designated, a notarized designation of agent, signed by all of the claimants with proper address given, **must** be submitted with this waiver.
7. This form **must** be filed no later than September 1st for the upcoming assessment year in the BLM State Office where the mining claims or sites are recorded, or the waiver cannot be granted by the BLM. (Example: to obtain a waiver for the assessment year 2000, which begins at noon on September 1, 1999, you **must** qualify for and file for a waiver no later than September 1, 1999 in the proper BLM State Office).
8. For all mining claims which require assessment work, you **must** record an affidavit of labor on or before the December 30th immediately following the filing of this waiver. For all other mining claims or sites waived, you **must** record a notice of intent to hold on or before the December 30th immediately following the filing of this waiver.
9. Mill and tunnel sites may also be listed upon this waiver and be waived from payment of the maintenance fee. A notice of intent to hold for these sites is required to be filed by the December 30th following the filing of this waiver.

### NOTICE/BURDEN HOURS STATEMENT

The Privacy Act of 1974, *as amended*, and the regulation in 43 CFR 2.48(d) provide that you be furnished the following information in connection with the information required by this certification of waiver from rental fees.

**AUTHORITY:** 30 U.S.C. 28-28k; 43 U.S.C. 1201, 1457, 1740, and 1744; and 43 CFR 3830.

**PRINCIPLE PURPOSE:** This information is to be used to verify that the owner(s) (claimants) of a mining claim has complied with 30 U.S.C. 28f and is entitled to perform assessment work in lieu of paying the maintenance fee for the mining claims listed on this form.

**ROUTINE USE:** (1) Adjudication of the claimant(s) certification of waiver from paying the maintenance fee otherwise required by 30 U.S.C. 28f. (2) Disclosure may be made to appropriate Federal agencies when location is made within the agency's geographic area of responsibility. (3) Information from the record and/or the record will be transferred to the appropriate Federal, State, or local agency, or a member of the public in response to a specific request for pertinent information. (4) Information may also be provided to the Department of Justice or in a proceeding before a court or adjudicative body; or to Federal, State, local or foreign agencies when needed for enforcement of civil or criminal codes or applicable regulations concerning title rights upon the public land.

**EFFECT OF NOT PROVIDING INFORMATION:** Disclosure of this information is required by 30 U.S.C. 28f and 43 CFR Part 3830 for those qualified claimants wishing to take the small miner waiver allowed. Failure to supply the information required in this form to support the claimants certification of waiver from payment of the otherwise required maintenance fees will result in the waiver being disallowed and the mining claims subject to forfeiture by BLM under 30 U.S.C. 28i.

The Paperwork Reduction Act of 1995 requires us to inform you that:

This information is being collected to allow the BLM to determine if you qualify for a waiver from the payment of \$100 per mining claim or site maintenance fee established in 30 U.S.C. 28f and the implementing regulations at 43 CFR 3830. A response to this request is required in accordance with the statute to obtain your benefit.

BLM would like you to know that you do not have to respond to this, or any other, Federal agency-sponsored information collection unless it displays a currently valid OMB control number.

Public reporting burden for this form is estimated to average 8 minutes (0.133 hours) per response, including time to review instructions, gathering and maintaining data, and completing and reviewing the form. Direct comments regarding this burden estimate, or any other aspect of this form, to the U.S. Department of the Interior, Bureau of Land Management, (1004-0114) Bureau Clearance Officer (WO-630), Mail Stop 401 LS, 1849 C St., N.W., Washington, D.C. 20240.

PHOENIX, ARIZONA

FOR OFFICIAL USE ONLY

2006 JUL 11 A 10:59

B.L.M. AZ STATE OFFICE  
RECEIVED



Return Document to:

Bobby L. Roberts  
16034 Rolling Ridge  
Mayer AZ, 86333

Telephone: 928 632 5378

**SELECT ONLY ONE:**

☒ **AFFIDAVIT OF PERFORMANCE OF ANNUAL WORK.** Also fill in Items 1 through 9 on the reverse side of this document.

☐ **NOTICE OF INTENTION TO HOLD.** I intend to hold the claims(s)/site(s) listed below for the calendar year 20\_\_\_\_. Also fill in Items 1 through 4 and Item 9 on the reverse side of this document.

AMC NUMBER	CLAIM/SITE NAME	COUNTY RECORDER DATA	SEC	TWP	RNG
348328	Ruby		19	10N	2E

BLM requires a \$5 nonrefundable service charge for each mining claim, mill site or tunnel site payable on or before December 30<sup>th</sup> (not the 31<sup>st</sup>). Mail to:

**Bureau of Land Management**  
222 North Central Avenue  
Phoenix, Arizona 85004-2203  
602-417-9200  
[www.az.blm.gov](http://www.az.blm.gov)

**ENTERED IN COMPUTER**

7/17/06 *McKee*

NO. OF CLAIMS 1 X \$5 = \$5.00

CHECK NO. CASH INIT TR  
BLM USE ONLY

FORM APPROVED OMB NO. 1004-0114  
Expires: December 31, 2006

AZ-3850-1  
(June 2004)

RECEIVED  
B.L.M. AZ STATE OFFICE  
2006 JUL 11 A 10:59  
PHOENIX, ARIZONA  
BLM Date Stamp



**Notices of Intention to Hold** are for **mill sites, tunnel sites** or mining claims when assessment work has not been done, regardless of whether the annual assessment has been suspended, deferred, or not yet accrued. The filing of a Notice of Intention to Hold shall not relieve the owner of complying with Federal and State laws pertaining to the performance of annual assessment work. Notices of Intention to Hold for mill sites or tunnel sites need not be county recorded. For mining claims the form filed with the Bureau of Land Management **must** be identical to the one that was or will be filed with the County. **All claims** listed on a single affidavit must be contiguous.

Evidence of Annual Assessment Work or a Notice of Intention to Hold must be filed each calendar year following the calendar year in which the claim/site was located.

1. State of Arizona, County of YAVAPAL ss:

2. I, (Name) Bobby L. Roberts

3. Reside at (Address) 16034 ROLLING

City MAYER, County YAVAPAL, State AZ Zip 86333 being duly sworn, depose and say that I am a citizen of the United States, more than eighteen years of age, that all of the facts set forth in this affidavit/notice, subject to the provisions and penalties of 18 U.S.C. 1001 pertaining to the filing of false, fictitious, or fraudulent statements with the United States, are true and correct according to the best of my knowledge, information and belief.

4. Owner's name and address (If not shown in Items 1-3 above). \_\_\_\_\_

5. That I am personally acquainted with the mining claim(s). The work and improvements were made by and at the expense of the owner(s) of said claim(s). Said contiguous group of claims, listed on the reverse side of this document, are situated in the Black Canyon Mining District, YAVAPAL County, Arizona.

6. That between the dates starting at 12 o'clock noon on September 1, 2005 and ending at 12 o'clock noon on September 1, 2006 at least \$ 200.00 dollars worth of work and improvements were done and performed upon said claim(s) or upon one or more of a contiguous group of claims for the benefit of all, wholly or partly outside of a contiguous group of claims for the benefit of all, not including the location work.

7. That the following persons were employed to perform the work and improvements described herein: Bobby L. Roberts

8. That the work and improvements performed were: ROAD WORK ON CLAIM AND TO THE CLAIM. AND CLEAN UP TRASH TO AND ON CLAIM.


9. Dated: 7/10/06 Signature: Bobby L. Roberts

**SUBSCRIBED AND SWORN TO** before me, a Notary Public, this 10 day of July 2006

By: Patricia Baltzer Notary For Bobby L. Roberts

Notary Public Patricia Baltzer

MY COMMISSION EXPIRES Oct 15, 2008



PRIVACY ACT STATEMENT – This information is being collected pursuant to 30 U.S.C. 28, 43 CFR 3833.2, and ARS 27-208, in compliance with the laws of the USDI, Bureau of Land Management, and the State of Arizona. The purpose of this collection is to facilitate processing of claims or applications. This form is covered by Privacy Act Notice #INTERIOR/LLM-32 and is subject to the routine uses stated in that notice. Privacy Act Notice #INTERIOR/LLM-32 is available at the BLM Arizona State Office. This form may be locally reproduced.

**United States Department of the Interior****Bureau of Land Management**

BUSINESS &amp; SUPPORT SVCS DIV

ONE N CENTRAL AVE

PHOENIX, AZ 85004 -2203

Phone: (602) 417-9200

Receipt

No:

1313437

**Transaction #:** 1358077**Date of Transaction:** 07/11/2006

<b>CUSTOMER:</b>	BOBBY ROBERTS 16034 S ROLLING RIDG MAYER, AZ 86333
------------------	--

LINE #	QTY	DESCRIPTION	REMARKS	UNIT PRICE	TOTAL
1	1.00	LOCATABLE MINERALS / MINING CLAIMS-NOT NEW-UNADJUD, ONE AUTH NO. ONLY / MINING CLAIM MONEY RECEIVED (455) <b>CASES: AMC348328/\$10.00</b>	POL 2006 (1)	- n/a -	10.00
<b>TOTAL:</b>					<b>\$10.00</b>

PAYMENT INFORMATION				
1	AMOUNT:	\$10.00	POSTMARKED:	N/A
	TYPE:	CASH	RECEIVED:	07/11/2006
	NAME:	ROBERTS, BOBBY 16034 S ROLLING RIDG MAYER AZ 86333		

REMARKS

This receipt was generated by the automated BLM Collections and Billing System and is a paper representation of a portion of the official electronic record contained therein.



UNITED STATES DEPARTMENT OF THE INTERIOR  
BUREAU OF LAND MANAGEMENT

Amc 348328

FORM APPROVED  
OMB NO. 1004-0114  
Expires: December 31, 2006

MAINTENANCE FEE WAIVER CERTIFICATION

SEE INSTRUCTIONS ON REVERSE

1. This small miner waiver is filed for the assessment year beginning at noon on September 1, ~~2004~~ and ending at noon on September 1, ~~2006~~ 2006.
2. The undersigned and all related parties owned ten or fewer mining claims, mill, or tunnel sites located and maintained on Federal lands in the United States of America on September 1, ~~2004~~ 2005.
3. The undersigned have performed the assessment work **required by law** for each mining claim listed **prior to filing this waiver** and understand that by filing this form; an affidavit of assessment work **must** be recorded by the December 30th following the filing of this waiver.
4. The undersigned understand that if the assessment work obligation has not yet come due under 30 U.S.C. 28 (for those claims in their first assessment year only); a notice of intent to hold reciting this condition **must** be recorded by the December 30th following the filing of this waiver.
5. The undersigned understand that mill and tunnel sites may also be listed upon this waiver and be waived from payment of the maintenance fee; and that a notice of intent to hold for these sites is required to be recorded by the December 30th immediately following the filing of this waiver.
6. The undersigned understand and acknowledge that pursuant to 43 U.S.C. 1212 and 18 U.S.C. 1001; the filing or recording of a false, fictitious, or fraudulent document with the Bureau of Land Management may result in a fine of up to \$250,000, a prison term not to exceed five years, or both.
7. The mining claims, mill or tunnel sites for which this waiver from payment of the maintenance fees is requested are:

CLAIM OR SITE NAME	BLM RECORDATION SERIAL NUMBER
1. Ruby	348 328
2.	
3.	
4.	
5.	
6.	
7.	
8.	
9.	
10.	

The owner(s) (claimants) of the above mining claims and sites are:

Bobby L. Roberts  
(Owner's Name - Please Print)  
16034 S. Rolling Ridge  
(Street or P.O. Box)  
Mayer AZ 86333  
(City) (State) (Zip Code)

Bobby L. Roberts  
(Owner's Signature)

(Owner's Name - Please Print)

(Owner's Signature)

(Street or P.O. Box)

(City) (State) (Zip Code)

(Owner's Name - Please Print)

(Owner's Signature)

(Street or P.O. Box)

(City) (State) (Zip Code)

(Continued on page 2)

ENTERED INTO COMPUTER

9/29/05 AB



(Owner's Name - Please Print)	(Owner's Signature)		
(Street or P.O. Box)	(City)	(State)	(Zip Code)
(Owner's Name - Please Print)	(Owner's Signature)		
(Street or P.O. Box)	(City)	(State)	(Zip Code)
(Owner's Name - Please Print)	(Owner's Signature)		
(Street or P.O. Box)	(City)	(State)	(Zip Code)
(Owner's Name - Please Print)	(Owner's Signature)		
(Street or P.O. Box)	(City)	(State)	(Zip Code)

#### INSTRUCTIONS

1. This certification is made under the provisions of § 1744 of Title 43 and § 28-28k of Title 30 of the United States Code; and the regulations thereunder (43 CFR Part 3830).
2. The claimant(s) **must** fill in the dates in paragraph 1 for the beginning and ending of the assessment year for which this waiver is sought.
3. The claimant(s) **must** fill in the date in paragraph 2 for the beginning of the assessment year for which this waiver is sought.
4. All claim and site names and Bureau of Land Management (BLM) serial numbers **must** be listed for the mining claims, mill sites, and tunnel sites for which the waiver is sought.
5. All owners of the mining claims, mill sites, and tunnel sites and their addresses **must** be given.
6. This waiver form **must** be signed by all the claimants or their designated agent, in original form. If an agent is designated, a notarized designation of agent, signed by all of the claimants with proper address given, **must** be submitted with this waiver.
7. This form **must** be filed no later than September 1st for the upcoming assessment year in the BLM State Office where the mining claims or sites are recorded, or the waiver cannot be granted by the BLM. (Example: to obtain a waiver for the assessment year 2000, which begins at noon on September 1, 1999, you **must** qualify for and file for a waiver no later than September 1, 1999, in the proper BLM State Office).
8. For all mining claims which require assessment work, you **must** record an affidavit of labor on or before the December 30th immediately following the filing of this waiver. For all other mining claims or sites waived, you must record a notice of intent to hold on or before the December 30th immediately following the filing of this waiver.
9. Mill and tunnel sites may also be listed upon this waiver and be waived from payment of the maintenance fee. A notice of intent to hold for these sites is required to be filed by the December 30th following the filing of this waiver.

#### NOTICE/BURDEN HOURS STATEMENT

The Privacy Act of 1974, *as amended*, and the regulation in 43 CFR 2.48(d) provide that you be furnished the following information in connection with the information required by this certification of waiver from rental fees.

**AUTHORITY:** 30 U.S.C. 28-28k; 43 U.S.C. 1201, 1457, 1740, and 1744; and 43 CFR 3830.

**PRINCIPLE PURPOSE:** This information is to be used to verify that the owner(s) (claimants) of a mining claim has complied with 30 U.S.C. 28f and is entitled to perform assessment work in lieu of paying the maintenance fee for the mining claims listed on this form.

**ROUTINE USE:** (1) Adjudication of the claimant(s) certification of waiver from paying the maintenance fee otherwise required by 30 U.S.C. 28f. (2) Disclosure may be made to appropriate Federal agencies when location is made within the agency's geographic area of responsibility. (3) Information from the record and/or the record will be transferred to the appropriate Federal, State, or local agency, or a member of the public in response to a specific request for pertinent information. (4) Information may also be provided to the Department of Justice or in a proceeding before a court or adjudicative body; or to Federal, State, local or foreign agencies when needed for enforcement of civil or criminal codes or applicable regulations concerning title rights upon the public land.

**EFFECT OF NOT PROVIDING INFORMATION:** Disclosure of this information is required by 30 U.S.C. 28f and 43 CFR Part 3830 for those qualified claimants wishing to take the small miner waiver allowed. Failure to supply the information required in this form to support the claimants certification of waiver from payment of the otherwise required maintenance fees will result in the waiver being disallowed and the mining claims subject to forfeiture by BLM under 30 U.S.C. 28i.

The Paperwork Reduction Act of 1995 requires us to inform you that:

This information is being collected to allow the BLM to determine if you qualify for a waiver from the payment of \$100 per mining claim or site maintenance fee established in 30 U.S.C. 28f and the implementing regulations at 43 CFR 3830. A response to this request is required in accordance with the statute to obtain your benefit.

BLM would like you to know that you do not have to respond to this, or any other, Federal agency-sponsored information collection unless it displays a currently valid OMB control number.

Public reporting burden for this form is estimated to average 8 minutes (0.133 hours) per response, including time to review instructions, gathering and maintaining data, and completing and reviewing the form. Direct comments regarding this burden estimate, or any other aspect of this form, to the U.S. Department of the Interior, Bureau of Land Management, (1004-0114) Bureau Information Collection Clearance Officer (W0-630), Mail Stop 401 LS, 1849 C St., N.W., Washington, D.C. 20240.

FOR OFFICIAL USE ONLY

B.L.M. AZ STATE OFFICE  
RECEIVED



Return Document to:

A3850-1(NOV.2001)

Bobby L. Roberts  
16034 ROLLING RIDGE  
MAYER AZ. 86333  
Telephone: 928 632 5378

No. of Claims: 1 x \$5 = 5  
Receipt No.: \_\_\_\_\_ Check No.: \_\_\_\_\_  
Init: TR

FOR BLM USE ONLY

☒ **AFFIDAVIT OF PERFORMANCE OF ANNUAL WORK.** Also fill in Items 1 through 9 and the reverse side of this document.

☐ **NOTICE OF INTENTION TO HOLD.** I intend to hold the claims(s)/site(s) listed on the reverse side of this document for the calendar year 20\_\_\_\_. Also fill in Items 1 through 4 and Item 9.

Notices of Intention to Hold are for mill sites and tunnel sites or for mining claims when assessment work has not been done, regardless of whether the annual assessment has been suspended, deferred, or not yet accrued. The filing of a Notice of Intention to Hold shall not relieve the owner of complying with federal and state laws pertaining to the performance of annual assessment work. Notices of Intention to Hold for mill sites or tunnel sites need not be county recorded. For mining claims the form filed with the Bureau of Land Management (BLM) must be identical to the one that was or will be filed with the county.

Evidence of Annual Assessment Work or a Notice of Intention to Hold must be filed each calendar year following the calendar year in which the claim/site was located. **All claims listed on a single affidavit must be contiguous.**

1. State of Arizona, County of YAVAPAI ss:  
2. I, (Name) Bobby L. Roberts  
3. Reside at (Address) 16034 ROLLING RIDGE DR.  
City MAYER, County YAVAPAI, State AZ. Zip 86333

being duly sworn, deposes and says that he/she is a citizen of the United States, more than eighteen years of age, that all of the facts set forth in this affidavit/notice, subject to the provisions and penalties of 18 U.S.C. 1001 pertaining to the filing of false, fictitious, or fraudulent statements with the United States, are true and correct according to the best of my knowledge, information and belief.

4. Owner's name and address (If not shown in Items 1-3 above). **Check here if this is a change of address.** ☐

5. That I am personally acquainted with the mining claim(s). The work and improvements were made by and at the expense of the owner(s) of said claim(s). Said contiguous group of claims, listed on the reverse side of this document, are situated in the BLACK CANYON Mining District, YAVAPAI County, Arizona.

6. That between the dates starting at 12 o'clock noon on September 1, 2005 and ending at 12 o'clock noon on September 1, 2006 at least \$ 200.00 Dollars worth of work and improvements were done and performed upon said claim(s) or upon one or more of a contiguous group of claims for the benefit of all, or wholly or partly outside of a contiguous group of claims for the benefit of all, not including the location work.

7. That the following persons were employed to perform the work and improvements described herein: Bobby L. Roberts

ENTERED INTO COMPUTER  
9/29/05 AB

BLM Date Stamp



**United States Department of the Interior  
Bureau of Land Management**

BUSINESS & SUPPORT SVCS DIV  
222 N CENTRAL AVE  
PHOENIX, AZ 85004 -2203  
Phone: (602) 417-9200

## Receipt

No:

1123637

**Transaction #:** 1162587**Date of Transaction:** 08/08/2005

CUSTOMER: BOBBY L ROBERTS  
16034 S ROLLING RIDG  
MAYER, AZ 86333

LINE #	QTY	DESCRIPTION	REMARKS	UNIT PRICE	TOTAL
1	1.00	LOCATABLE MINERALS / MINING CLAIMS-NOT NEW-UNADJUD, ONE AUTH NO. ONLY / MINING CLAIM MONEY RECEIVED (455) <b>CASES:</b> AMC348328/\$5.00	WAIVER/POL 2005 1	- n/a -	5.00
<b>TOTAL:</b>					<b>\$5.00</b>

## PAYMENT INFORMATION

1	AMOUNT:	\$5.00	POSTMARKED:	N/A
	TYPE:	CASH	RECEIVED:	08/08/2005
	NAME:	ROBERTS, BOBBY L 16034 S ROLLING RIDG MAYER AZ 86333		

## REMARKS

This receipt was generated by the automated BLM Collections and Billing System and is a paper representation of a portion of the official electronic record contained therein.

UNITED STATES  
DEPARTMENT OF THE INTERIOR  
BUREAU OF LAND MANAGEMENT

MAINTENANCE FEE WAIVER CERTIFICATION

SEE INSTRUCTIONS ON REVERSE

FORM APPROVED  
OMB NO. 1004-0114  
Expires: December 31, 2002

Amc 350983  
Amc 348328  
TMC

493

1. This small miner waiver is filed for the assessment year beginning at noon on September 1, 2004 and ending at noon on September 1, 2005.
2. The undersigned and all related parties owned ten or fewer mining claims, mill, or tunnel sites located and maintained on Federal lands in the United States of America on September 1, 2004.
3. The undersigned have performed the assessment work **required by law** for each mining claim listed **prior to filing this waiver** and understand that by filing this form; an affidavit of assessment work **must** be recorded by the December 30th following the filing of this waiver.
4. The undersigned understand that if the assessment work obligation has not yet come due under 30 U.S.C. 28 (for those claims in their first assessment year only); a notice of intent to hold reciting this condition **must** be recorded by the December 30th following the filing of this waiver.
5. The undersigned understand that mill and tunnel sites may also be listed upon this waiver and be waived from payment of the maintenance fee; and that a notice of intent to hold for these sites is required to be recorded by the December 30th immediately following the filing of this waiver.
6. The undersigned understand and acknowledge that pursuant to 43 U.S.C. 1212 and 18 U.S.C. 1001; the filing or recording of a false, fictitious, or fraudulent document with the Bureau of Land Management may result in a fine of up to \$250,000, a prison term not to exceed five years, or both.
7. The mining claims, mill or tunnel sites for which this waiver from payment of the maintenance fees is requested are:

CLAIM OR SITE NAME	BLM RECORDATION SERIAL NUMBER
1. <u>Four Aces</u>	<u>350983</u>
2.	
3.	
4.	
5.	
6.	
7.	
8.	
9.	
10.	

RECEIVED  
B.L.M. AZ STATE OFFICE  
2004 AUG 27 P 12:02  
PHOENIX, ARIZONA

The owner(s) (claimants) of the above mining claims and sites are:

Bobby L. Roberts  
(Owner's Name - Please Print)  
16034 S. Rolling Ridge Dr.  
(Street or P.O. Box)  
Mayer AZ 86333  
(City) (State) (Zip Code)

Bobby L. Roberts  
(Owner's Signature)

Pete Derewianko  
(Owner's Name - Please Print)  
PO Box 1145  
(Street or P.O. Box)  
Mayer AZ 86333  
(City) (State) (Zip Code)

Peter Derewianko  
(Owner's Signature)

Jerry Honn  
(Owner's Name - Please Print)  
PO Box 1056  
(Street or P.O. Box)  
Mayer AZ 86333  
(City) (State) (Zip Code)

Jerry Honn  
(Owner's Signature)

ENTERED INTO COMPUTER

10/18/04 ARB

UNITED STATES  
DEPARTMENT OF THE INTERIOR  
BUREAU OF LAND MANAGEMENT

MAINTENANCE FEE WAIVER CERTIFICATION

SEE INSTRUCTIONS ON REVERSE

FORM APPROVED  
OMB NO. 1004-0114  
Expires: December 31, 2002

1. This small miner waiver is filed for the assessment year beginning at noon on September 1, 2004 and ending at noon on September 1, 2005.
2. The undersigned and all related parties owned ten or fewer mining claims, mill, or tunnel sites located and maintained on Federal lands in the United States of America on September 1, 2004.
3. The undersigned have performed the assessment work required by law for each mining claim listed prior to filing this waiver and understand that by filing this form, an affidavit of assessment work must be recorded by the December 30th following the filing of this waiver.
4. The undersigned understand that if the assessment work obligation has not yet come due under 30 U.S.C. 28 (for those claims in their first assessment year only); a notice of intent to hold reciting this condition must be recorded by the December 30th following the filing of this waiver.
5. The undersigned understand that mill and tunnel sites may also be listed upon this waiver and be waived from payment of the maintenance fee; and that a notice of intent to hold for these sites is required to be recorded by the December 30th immediately following the filing of this waiver.
6. The undersigned understand and acknowledge that pursuant to 43 U.S.C. 1212 and 18 U.S.C. 1001; the filing or recording of a false, fictitious, or fraudulent document with the Bureau of Land Management may result in a fine of up to \$250,000, a prison term not to exceed five years, or both.
7. The mining claims, mill or tunnel sites for which this waiver from payment of the maintenance fees is requested are:

CLAIM OR SITE NAME	BLM RECORDATION SERIAL NUMBER
1. <u>Ruby</u>	<u>348 328</u>
2.	
3.	
4.	
5.	
6.	
7.	
8.	
9.	
10.	

The owner(s) (claimants) of the above mining claims and sites are:

Bobby L. Roberts  
(Owner's Name - Please Print)  
16034 S. Rolling Ridge Dr  
(Street or P.O. Box)  
Mayer AZ 86333  
(City) (State) (Zip Code)

Bobby L. Roberts  
(Owner's Signature)

\_\_\_\_\_  
(Owner's Name - Please Print)  
\_\_\_\_\_  
(Street or P.O. Box)  
\_\_\_\_\_  
(City) (State) (Zip Code)

\_\_\_\_\_  
(Owner's Name - Please Print)  
\_\_\_\_\_  
(Street or P.O. Box)  
\_\_\_\_\_  
(City) (State) (Zip Code)

(Continued on reverse)

\_\_\_\_\_  
(Owner's Signature)

\_\_\_\_\_  
(Owner's Signature)

RECEIVED  
B.L.M. AZ STATE OFFICE  
2004 AUG 27 A 11:57  
PHOENIX ARIZONA

ENTERED INTO COMPUTER

10/18/04 ae



Return Document to:

Bobby L. Roberts  
16034 S. Rolling Ridge Dr.  
Mayer AZ 86333  
Telephone: 928-636-5378

A3850-1(NOV.2001)

No. of Claims: 1 x \$5 = 5.00  
Receipt No.: 939422 Check No.: CASH  
Init: TMC

FOR BLM USE ONLY

☒ **AFFIDAVIT OF PERFORMANCE OF ANNUAL WORK.** Also fill in Items 1 through 9 and the reverse side of this document.

☐ **NOTICE OF INTENTION TO HOLD.** I intend to hold the claims(s)/site(s) listed on the reverse side of this document for the calendar year 20\_\_\_\_. Also fill in Items 1 through 4 and Item 9.

Notices of Intention to Hold are for mill sites and tunnel sites or for mining claims when assessment work has not been done, regardless of whether the annual assessment has been suspended, deferred, or not yet accrued. The filing of a Notice of Intention to Hold shall not relieve the owner of complying with federal and state laws pertaining to the performance of annual assessment work. Notices of Intention to Hold for mill sites or tunnel sites need not be county recorded. For mining claims the form filed with the Bureau of Land Management (BLM) must be identical to the one that was or will be filed with the county.

Evidence of Annual Assessment Work or a Notice of Intention to Hold must be filed each calendar year following the calendar year in which the claim/site was located. **All claims listed on a single affidavit must be contiguous.**

1. State of Arizona, County of Yavapai ss:  
2. I, (Name) Bobby L. Roberts  
3. Reside at (Address) 16034 S. Rolling Ridge Dr  
City Mayer, County Yavapai, State AZ Zip 86333

being duly sworn, deposes and says that he/she is a citizen of the United States, more than eighteen years of age, that all of the facts set forth in this affidavit/notice, subject to the provisions and penalties of 18 U.S.C. 1001 pertaining to the filing of false, fictitious, or fraudulent statements with the United States, are true and correct according to the best of my knowledge, information and belief.

4. Owner's name and address (If not shown in Items 1-3 above). Check here if this is a change of address. ☐

5. That I am personally acquainted with the mining claim(s). The work and improvements were made by and at the expense of the owner(s) of said claim(s). Said contiguous group of claims, listed on the reverse side of this document, are situated in the Black Canyon Mining District, Yavapai County, Arizona.

6. That between the dates starting at 12 o'clock noon on September 1, 2004 and ending at 12 o'clock noon on September 1, 2005 at least \$ 500.00 Dollars worth of work and improvements were done and performed upon said claim(s) or upon one or more of a contiguous group of claims for the benefit of all, or wholly or partly outside of a contiguous group of claims for the benefit of all, not including the location work.

7. That the following persons were employed to perform the work and improvements described herein: Bobby L. Roberts

ENTERED INTO COMPUTER

10/18/04 OCB

Return Document to:

Bobby L. Roberts  
16034 S. Rolling Ridge Dr.  
Mayer AZ 86333  
Telephone: 928-632-5378

A3850-1(NOV.2001)

No. of Claims: 1 x \$5 = 5.00  
Receipt No.: 934422 Check No.: CASH  
Init: JMC

FOR BLM USE ONLY

☒ **AFFIDAVIT OF PERFORMANCE OF ANNUAL WORK.** Also fill in Items 1 through 9 and the reverse side of this document.

☐ **NOTICE OF INTENTION TO HOLD.** I intend to hold the claims(s)/site(s) listed on the reverse side of this document for the calendar year 20\_\_\_\_. Also fill in Items 1 through 4 and Item 9.

Notices of Intention to Hold are for mill sites and tunnel sites or for mining claims when assessment work has not been done, regardless of whether the annual assessment has been suspended, deferred, or not yet accrued. The filing of a Notice of Intention to Hold shall not relieve the owner of complying with federal and state laws pertaining to the performance of annual assessment work. Notices of Intention to Hold for mill sites or tunnel sites need not be county recorded. For mining claims the form filed with the Bureau of Land Management (BLM) must be identical to the one that was or will be filed with the county.

Evidence of Annual Assessment Work or a Notice of Intention to Hold must be filed each calendar year following the calendar year in which the claim/site was located. **All claims listed on a single affidavit must be contiguous.**

1. State of Arizona, County of Yavapai ss:

2. I, (Name) Bobby L. Roberts

3. Reside at (Address) 16034 S. Rolling Ridge Dr

City Mayer, County Yavapai, State AZ Zip 86333

being duly sworn, deposes and says that he/she is a citizen of the United States, more than eighteen years of age, that all of the facts set forth in this affidavit/notice, subject to the provisions and penalties of 18 U.S.C. 1001 pertaining to the filing of false, fictitious, or fraudulent statements with the United States, are true and correct according to the best of my knowledge, information and belief.

4. Owner's name and address (If not shown in Items 1-3 above). Check here if this is a change of address. ☐

5. That I am personally acquainted with the mining claim(s). The work and improvements were made by and at the expense of the owner(s) of said claim(s). Said contiguous group of claims, listed on the reverse side of this document, are situated in the Black Canyon Mining District, Yavapai County, Arizona.

6. That between the dates starting at 12 o'clock noon on September 1, 20 04 and ending at 12 o'clock noon on September 1, 20 05 at least \$ 200.00 Dollars worth of work and improvements were done and performed upon said claim(s) or upon one or more of a contiguous group of claims for the benefit of all, or wholly or partly outside of a contiguous group of claims for the benefit of all, not including the location work.

7. That the following persons were employed to perform the work and improvements described herein:

Bobby L. Roberts

**ENTERED INTO COMPUTER**

10/18/04 QB

**United States Department of the Interior**  
**Bureau of Land Management**  
BUSINESS & SUPPORT SVCS DIV  
222 N CENTRAL AVE  
PHOENIX, AZ 85004 -2203  
Phone: (602) 417-9200

Receipt	
No:	939422

Transaction #: 973773	
Date of Transaction: 08/27/2004	
CUSTOMER:	BOBBY ROBERTS 16034 S ROLLING RIDG MAYER, AZ 86333

LINE #	QTY	DESCRIPTION	REMARKS	UNIT PRICE	TOTAL
1	1.00	LOCATABLE MINERALS / MINING CLAIMS-NOT NEW-UNADJUD,ONE AUTH NO. ONLY / MINING CLAIM MONEY RECEIVED (455) CASES: AMC348328/\$15.00	POL 2004/2 WAV TRF/1	- n/a -	15.00
TOTAL:					\$15.00

PAYMENT INFORMATION				
1	AMOUNT:	\$15.00	POSTMARKED:	N/A
	TYPE:	CASH	RECEIVED:	08/27/2004
	NAME:	ROBERTS, BOBBY 16034 S ROLLING RIDG MAYER AZ 86333		

REMARKS

This receipt was generated by the automated BLM Collections and Billing System and is a paper representation of a portion of the official electronic record contained therein.

Transfer will be processed  
separately. for  
AMC 350980



UNITED STATES  
DEPARTMENT OF THE INTERIOR  
BUREAU OF LAND MANAGEMENT

MAINTENANCE FEE WAIVER CERTIFICATION

SEE INSTRUCTIONS ON REVERSE

mc

192

FORM APPROVED  
OMB NO. 1004-0114  
Expires: December 31, 2002

AMC 348328

1. This small miner waiver is filed for the assessment year beginning at noon on September 1, 2003 and ending at noon on September 1, 2004.
2. The undersigned and all related parties owned ten or fewer mining claims, mill, or tunnel sites located and maintained on Federal lands in the United States of America on September 1, 2003.
3. The undersigned have performed the assessment work required by law for each mining claim listed prior to filing this waiver and understand that by filing this form; an affidavit of assessment work must be recorded by the December 30th following the filing of this waiver.
4. The undersigned understand that if the assessment work obligation has not yet come due under 30 U.S.C. 28 (for those claims in their first assessment year only); a notice of intent to hold reciting this condition must be recorded by the December 30th following the filing of this waiver.
5. The undersigned understand that mill and tunnel sites may also be listed upon this waiver and be waived from payment of the maintenance fee; and that a notice of intent to hold for these sites is required to be recorded by the December 30th immediately following the filing of this waiver.
6. The undersigned understand and acknowledge that pursuant to 43 U.S.C. 1212 and 18 U.S.C. 1001; the filing or recording of a false, fictitious, or fraudulent document with the Bureau of Land Management may result in a fine of up to \$250,000, a prison term not to exceed five years, or both.
7. The mining claims, mill or tunnel sites for which this waiver from payment of the maintenance fees is requested are:

CLAIM OR SITE NAME	BLM RECORDATION SERIAL NUMBER
1. Ruby	348328
2.	
3.	
4.	
5.	
6.	
7.	
8.	
9.	
10.	

The owner(s) (claimants) of the above mining claims and sites are:

Bobby L. Roberts  
(Owner's Name - Please Print)  
16034 S. Rolling Ridge  
(Street or P.O. Box)  
Mayer AZ 86333  
(City) (State) (Zip Code)

Bobby L. Roberts  
(Owner's Signature)

(Owner's Name - Please Print)  
(Street or P.O. Box)  
(City) (State) (Zip Code)

(Owner's Signature)

(Owner's Name - Please Print)  
(Street or P.O. Box)  
(City) (State) (Zip Code)

(Owner's Signature)

ENTERED IN COMPUTER  
8/19/03

(Continued on reverse)



(Owner's Name - Please Print)

(Owner's Signature)

(Street or P.O. Box)

(City)

(State)

(Zip Code)

(Owner's Name - Please Print)

(Owner's Signature)

(Street or P.O. Box)

(City)

(State)

(Zip Code)

(Owner's Name - Please Print)

(Owner's Signature)

(Street or P.O. Box)

(City)

(State)

(Zip Code)

(Owner's Name - Please Print)

(Owner's Signature)

(Street or P.O. Box)

(City)

(State)

(Zip Code)

#### INSTRUCTIONS

1. This certification is made under the provisions of § 1744 of Title 43 and § 28-28k of Title 30 of the United States Code; and the regulations thereunder (43 CFR Part 3830).
2. The claimant(s) **must** fill in the dates in paragraph 1 for the beginning and ending of the assessment year for which this waiver is sought.
3. The claimant(s) **must** fill in the date in paragraph 2 for the beginning of the assessment year for which this waiver is sought.
4. All claim and site names and Bureau of Land Management (BLM) serial numbers **must** be listed for the mining claims, mill sites, and tunnel sites for which the waiver is sought.
5. All owners of the mining claims, mill sites, and tunnel sites and their addresses **must** be given.
6. This waiver form **must** be signed by all the claimants or their designated agent, in original form. If an agent is designated, a notarized designation of agent, signed by all of the claimants with proper address given, **must** be submitted with this waiver.
7. This form **must** be filed no later than September 1st for the upcoming assessment year in the BLM State Office where the mining claims or sites are recorded, or the waiver cannot be granted by the BLM. (Example: to obtain a waiver for the assessment year 2000, which begins at noon on September 1, 1999, you **must** qualify for and file for a waiver no later than September 1, 1999 in the proper BLM State Office).
8. For all mining claims which require assessment work, you **must** record an affidavit of labor on or before the December 30th immediately following the filing of this waiver. For all other mining claims or sites waived, you **must** record a notice of intent to hold on or before the December 30th immediately following the filing of this waiver.
9. Mill and tunnel sites may also be listed upon this waiver and be waived from payment of the maintenance fee. A notice of intent to hold for these sites is required to be filed by the December 30th following the filing of this waiver.

#### NOTICE/BURDEN HOURS STATEMENT

The Privacy Act of 1974, *as amended*, and the regulation in 43 CFR 2.48(d) provide that you be furnished the following information in connection with the information required by this certification of waiver from rental fees.

**AUTHORITY:** 30 U.S.C. 28-28k; 43 U.S.C. 1201, 1457, 1740, and 1744; and 43 CFR 3830.

**PRINCIPLE PURPOSE:** This information is to be used to verify that the owner(s) (claimants) of a mining claim has complied with 30 U.S.C. 28f and is entitled to perform assessment work in lieu of paying the maintenance fee for the mining claims listed on this form.

**ROUTINE USE:** (1) Adjudication of the claimant(s) certification of waiver from paying the maintenance fee otherwise required by 30 U.S.C. 28f. (2) Disclosure may be made to appropriate Federal agencies when location is made within the agency's geographic area of responsibility. (3) Information from the record and/or the record will be transferred to the appropriate Federal, State, or local agency, or a member of the public in response to a specific request for pertinent information. (4) Information may also be provided to the Department of Justice or in a proceeding before a court or adjudicative body; or to Federal, State, local or foreign agencies when needed for enforcement of civil or criminal codes or applicable regulations concerning title rights upon the public land.

**EFFECT OF NOT PROVIDING INFORMATION:** Disclosure of this information is required by 30 U.S.C. 28f and 43 CFR Part 3830 for those qualified claimants wishing to take the small miner waiver allowed. Failure to supply the information required in this form to support the claimants certification of waiver from payment of the otherwise required maintenance fees will result in the waiver being disallowed and the mining claims subject to forfeiture by BLM under 30 U.S.C. 28i.

The Paperwork Reduction Act of 1995 requires us to inform you that:

This information is being collected to allow the BLM to determine if you qualify for a waiver from the payment of \$100 per mining claim or site maintenance fee established in 30 U.S.C. 28f and the implementing regulations at 43 CFR 3830. A response to this request is required in accordance with the statute to obtain your benefit.

BLM would like you to know that you do not have to respond to this, or any other, Federal agency-sponsored information collection unless it displays a currently valid OMB control number.

Public reporting burden for this form is estimated to average 8 minutes (0.133 hours) per response, including time to review instructions, gathering and maintaining data, and completing and reviewing the form. Direct comments regarding this burden estimate, or any other aspect of this form, to the U.S. Department of the Interior, Bureau of Land Management, (1004-0114) Bureau Clearance Officer (WO-630), Mail Stop 401 LS, 1849 C St., N.W., Washington, D.C. 20240.

PHOENIX, ARIZONA  
FOR OFFICIAL USE ONLY

2003 AUG 12 A 11:16  
RECEIVED  
B.L.M. AZ STATE OFFICE



MC 348328  
MC 350983

Return Document to:

Bobby L. Roberts

A3850-1 (NOV. 2001)

16034 S. Rolling Ridge

MAYER AZ. 86333

Telephone: 928 1. 632 5378

No. of Claims: 1 x \$5 = 5.00  
Receipt No. Temp 132478 Check No.: CASH  
Init: MC

FOR BLM USE ONLY

☒ **AFFIDAVIT OF PERFORMANCE OF ANNUAL WORK.** Also fill in Items 1 through 9 and the reverse side of this document.

☐ **NOTICE OF INTENTION TO HOLD.** I intend to hold the claims(s)/site(s) listed on the reverse side of this document for the calendar year 20\_\_\_\_. Also fill in Items 1 through 4 and Item 9.

Notices of Intention to Hold are for mill sites and tunnel sites or for mining claims when assessment work has not been done, regardless of whether the annual assessment has been suspended, deferred, or not yet accrued. The filing of a Notice of Intention to Hold shall not relieve the owner of complying with federal and state laws pertaining to the performance of annual assessment work. Notices of Intention to Hold for mill sites or tunnel sites need not be county recorded. For mining claims the form filed with the Bureau of Land Management (BLM) must be identical to the one that was or will be filed with the county.

Evidence of Annual Assessment Work or a Notice of Intention to Hold must be filed each calendar year following the calendar year in which the claim/site was located. **All claims listed on a single affidavit must be contiguous.**

1. State of Arizona, County of YAVAPAI ss:  
2. I, (Name) Bobby L. Roberts  
3. Reside at (Address) 16034 S. Rolling Ridge  
City MAYER, County YAVAPA, State AZ, Zip 86333

being duly sworn, deposes and says that he/she is a citizen of the United States, more than eighteen years of age, that all of the facts set forth in this affidavit/notice, subject to the provisions and penalties of 18 U.S.C. 1001 pertaining to the filing of false, fictitious, or fraudulent statements with the United States, are true and correct according to the best of my knowledge, information and belief.

4. Owner's name and address (If not shown in Items 1-3 above). Check here if this is a change of address. ☐

5. That I am personally acquainted with the mining claim(s). The work and improvements were made by and at the expense of the owner(s) of said claim(s). Said contiguous group of claims, listed on the reverse side of this document, are situated in the BLACK CANYON Mining District, YAVAPAI County, Arizona.

6. That between the dates starting at 12 o'clock noon on September 1, 2002 and ending at 12 o'clock noon on September 1, 2003 at least \$ 500.00 Dollars worth of work and improvements were done and performed upon said claim(s) or upon one or more of a contiguous group of claims for the benefit of all, or wholly or partly outside of a contiguous group of claims for the benefit of all, not including the location work.

7. That the following persons were employed to perform the work and improvements described herein:

Bobby L. Roberts

ENTERED INTO COMPUTER

VERIFIED

10/2/03TK

8/23/03  
T.E.S.



8. That the work and improvements performed were:


TO THE CALIM. AND ON THE CLAIM ROAD WORK AND  
CLEAN UP.

9. Dated: AUG 11-2003

Signature: Bobby L. Roberts

SUBSCRIBED AND SWORN TO before me, a Notary Public, this 11th day of August, 2003  
by \_\_\_\_\_

Notary Public Donald Davenport  
MY COMMISSION EXPIRES MAR 3 2007



If the claims/sites have consecutive BLM numbers and are in the same Township, Range and Section(s), they may be listed as follows:

Sample 1 - 10

A MC 19640 - 49

Dkt/Pg 1025/1-10  
Recording #9106173-82

4N 20W 36

Claim/Site Name

Serial Number

Dkt/Pg or Record # of  
Orig Location Notice

TWN  
SHP RNG SEC(S)

Four Ace's


350 983

10<sup>N</sup> 2<sup>E</sup> 18

BLM requires a \$5 nonrefundable service charge for each mining claim, mill site or tunnel site payable on or before December 30<sup>th</sup> (not the 31<sup>st</sup>). Mail to:

Bureau of Land Management  
222 North Central Avenue  
Phoenix, Arizona 85004-2203  
602-417-9200  
[www.az.blm.gov](http://www.az.blm.gov)

This form is for the purpose of complying with the laws of the United States Department of the Interior, Bureau of Land Management and the State of Arizona pertaining to assessment work and/or notice of intention to hold. 30 U.S.C. 28, 43 CFR 3833.2, ARS 27-208. Subject to Paperwork Reduction Act and Privacy Act statements available at the BLM AZ State Office. This form is not copyrighted. It may be reproduced without permission.



AMC 348328

Return Document to:

Bobby L. Roberts  
16034 S. Rolling Ridge  
Mayer AZ. 86333  
 Telephone: 928 1.632.5378

A3850-1 (NOV. 2001)

No. of Claims: <u>1</u>	x \$5 = <u>5.00</u>
Receipt No.: <u>132478</u>	Check No.: <u>CASH</u>
Init: <u>MLC</u>	
FOR BLM USE ONLY	

☒ **AFFIDAVIT OF PERFORMANCE OF ANNUAL WORK.** Also fill in Items 1 through 9 and the reverse side of this document.

☐ **NOTICE OF INTENTION TO HOLD.** I intend to hold the claim(s)/site(s) listed on the reverse side of this document for the calendar year 20\_\_\_\_. Also fill in Items 1 through 4 and Item 9.

Notices of Intention to Hold are for mill sites and tunnel sites or for mining claims when assessment work has not been done, regardless of whether the annual assessment has been suspended, deferred, or not yet accrued. The filing of a Notice of Intention to Hold shall not relieve the owner of complying with federal and state laws pertaining to the performance of annual assessment work. Notices of Intention to Hold for mill sites or tunnel sites need not be county recorded. For mining claims the form filed with the Bureau of Land Management (BLM) must be identical to the one that was or will be filed with the county.

Evidence of Annual Assessment Work or a Notice of Intention to Hold must be filed each calendar year following the calendar year in which the claim/site was located. **All claims listed on a single affidavit must be contiguous.**

1. State of Arizona, County of YAVAPAI ss:
2. I, (Name) Bobby L. Roberts
3. Reside at (Address) 16034 S. Rolling Ridge  
 City Mayer, County YAVAPAI, State AZ. Zip 86333

being duly sworn, deposes and says that he/she is a citizen of the United States, more than eighteen years of age, that all of the facts set forth in this affidavit/notice, subject to the provisions and penalties of 18 U.S.C. 1001 pertaining to the filing of false, fictitious, or fraudulent statements with the United States, are true and correct according to the best of my knowledge, information and belief.

4. Owner's name and address (If not shown in Items 1-3 above). **Check here if this is a change of address.** ☐

5. That I am personally acquainted with the mining claim(s). The work and improvements were made by and at the expense of the owner(s) of said claim(s). Said contiguous group of claims, listed on the reverse side of this document, are situated in the BLACK CANYON Mining District, YAVAPAI County, Arizona.

6. That between the dates starting at 12 o'clock noon on September 1, 2003 and ending at 12 o'clock noon on September 1, 2003 at least \$ 150.00 Dollars worth of work and improvements were done and performed upon said claim(s) or upon one or more of a contiguous group of claims for the benefit of all, or wholly or partly outside of a contiguous group of claims for the benefit of all, not including the location work.

7. That the following persons were employed to perform the work and improvements described herein: \_\_\_\_\_

Bobby L. Roberts

ENTERED INTO COMPUTER

8/25/03  
TES

VERIFIED

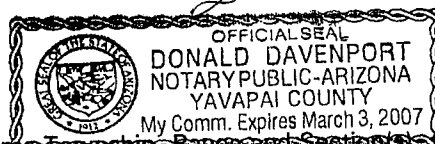
10/2/03TK

8. That the work and improvements performed were: TO THE BALM  
AND ON CLAIM ROAD WORK ON CLAIM & CLEAN UP.

9. Dated: AUG. 11 - 2003 Signature: Bobby L. Roberts

SUBSCRIBED AND SWORN TO before me, a Notary Public, this 11 day of Aug, 2003  
by \_\_\_\_\_

Notary Public Donald Davenport  
MY COMMISSION EXPIRES MAR 3 2007



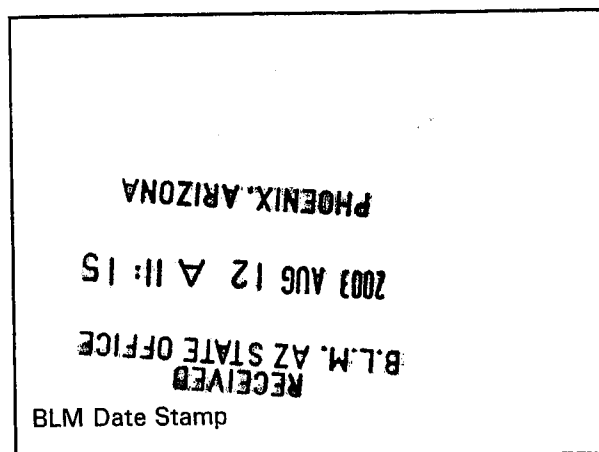
If the claims/sites have consecutive BLM numbers and are in the same Township, Range and Section(s), they may be listed as follows:

Sample 1 - 10	A MC 19640 - 49	Dkt/Pg 1025/1-10 Recording #9106173-82	4N	20W	36
<u>Claim/Site Name</u>	<u>Serial Number</u>	<u>Dkt/Pg or Record # of</u> <u>Orig Location Notice</u>	<u>TWN</u> <u>SHP</u>	<u>RNG</u>	<u>SEC(S)</u>
<u>Ruby</u>	<u>348 328</u>		<u>10<sup>N</sup></u>	<u>2<sup>E</sup></u>	<u>19</u>
_____	_____	_____	_____	_____	_____
_____	_____	_____	_____	_____	_____
_____	_____	_____	_____	_____	_____
_____	_____	_____	_____	_____	_____
_____	_____	_____	_____	_____	_____
_____	_____	_____	_____	_____	_____
_____	_____	_____	_____	_____	_____
_____	_____	_____	_____	_____	_____
_____	_____	_____	_____	_____	_____
_____	_____	_____	_____	_____	_____

BLM requires a \$5 nonrefundable service charge for each mining claim, mill site or tunnel site payable on or before December 30<sup>th</sup> (not the 31<sup>st</sup>). Mail to:

Bureau of Land Management  
222 North Central Avenue  
Phoenix, Arizona 85004-2203  
602-417-9200  
[www.az.blm.gov](http://www.az.blm.gov)

This form is for the purpose of complying with the laws of the United States Department of the Interior, Bureau of Land Management and the State of Arizona pertaining to assessment work and/or notice of intention to hold. 30 U.S.C. 28, 43 CFR 3833.2, ARS 27-208. Subject to Paperwork Reduction Act and Privacy Act statements available at the BLM AZ State Office. This form is not copyrighted. It may be reproduced without permission.





Form 1370-18  
(July 1984)

UNITED STATES  
DEPARTMENT OF THE INTERIOR  
BUREAU OF LAND MANAGEMENT

132478

Date 8-12-03

TEMPORARY RECEIPT

Received \$ 10.00

On account of Bobby L. Roberts

16034 S. Rolling Ridge

Received from: Mayer, AZ 86333

POL 2003 (2)

AMC 348328

Credit is subject to  
clearing of any ch  
**This is not a permit,  
license, or lease.**

jm Creadon

RETAIN IN BOOK

**United States Department of the Interior**  
**Bureau of Land Management**  
BUSINESS & SUPPORT SVCS DIV  
222 N CENTRAL AVE  
PHOENIX, AZ 85004 -2203  
Phone: (602) 417-9200

## Receipt

No:

728384

**Transaction #:** 757747**Date of Transaction:** 08/12/2003

**CUSTOMER:** BOBBY L ROBERTS  
16034 S ROLLING RIDGE  
MAYER, AZ 86333

LINE #	QTY	DESCRIPTION	REMARKS	UNIT PRICE	TOTAL
1	1.00	LOCATABLE MINERALS / MINING CLAIMS-NOT NEW-UNADJUD, ONE AUTH NO. ONLY / MINING CLAIM MONEY RECEIVED (455) <b>CASES:</b> AMC348328/\$10.00	POL/WAV 2003 (2)	- n/a -	10.00
<b>TOTAL:</b>					<b>\$10.00</b>

PAYMENT INFORMATION			
1	AMOUNT:	\$10.00	POSTMARKED: N/A
	TYPE:	CASH	RECEIVED: 08/12/2003
	NAME:	ROBERTS, BOBBY L 16034 S ROLLING RIDGE MAYER AZ 86333	

## REMARKS

This receipt was generated by the automated BLM Collections and Billing System and is a paper representation of a portion of the official electronic record contained therein.



Receipt No. 536707

Trans No. 561120

LEAD FILE #'S \_\_\_\_\_

348328, 350983

AMC Number	Code	Amount
348328	480	5.00
350983	1	5.00
<b>TOTAL:</b>		\$10.00

Date of Doc 8/9/02

Date of Rec't 8/9/02

Amount Rec'd 10.00

Amount Earned 10.00

480 POL  
481 NOI  
482 MAINT  
396 TRANS  
635 AMEND

AMC Number	Code	Amount
<b>TOTAL:</b>		\$

Date Entered: 9/5/02 AB

**Date Verified:** 10/11/02 av3

Sent to Accts: \_\_\_\_\_

Date Earned: \_\_\_\_\_

**NOTES:**



Return Document to:

For BLM Use Only

AZ-3850-1 (July 1992)

Bobby L. Roberts  
16034 S. Rolling Ridge  
Mayer AZ. 86333

Telephone # (928) 632 5378

<u>105.00 = 5.00 (MC)</u>
<u>#536707 Cash</u>



## AFFIDAVIT OF PERFORMANCE OF ANNUAL WORK.

Also fill in ITEMS 1 through 9 and the reverse side of this document.



## NOTICE OF INTENTION TO HOLD

I intend to hold the claims(s)/site(s) listed on the reverse side of this document for the calendar year 19\_\_.  
Also fill in ITEMS 1 through 4 and ITEM 9.

NOTICES OF INTENTION TO HOLD ARE FOR MILLSITES AND TUNNEL SITES OR FOR MINING CLAIMS WHEN ASSESSMENT WORK HAS NOT BEEN DONE, REGARDLESS OF WHETHER THE ANNUAL ASSESSMENT HAS BEEN SUSPENDED, DEFERRED, OR NOT YET ACCRUED. THE FILING OF A NOTICE OF INTENTION TO HOLD SHALL NOT RELIEVE THE OWNER OF COMPLYING WITH FEDERAL AND STATE LAWS PERTAINING TO THE PERFORMANCE OF ANNUAL ASSESSMENT WORK. NOTICES OF INTENTION TO HOLD FOR MILL SITES OR TUNNEL SITES NEED NOT BE COUNTY RECORDED. FOR MINING CLAIMS THE FORM FILED WITH THE BLM MUST BE IDENTICAL TO THE ONE THAT WAS OR WILL BE FILED WITH THE COUNTY.

Evidence of Annual Assessment Work or a Notice of Intention to Hold must be filed each calendar year following the calendar year in which the claim/site was located.

ALL CLAIMS LISTED ON A SINGLE AFFIDAVIT MUST BE CONTIGUOUS.

1. State of Arizona, County of YAVAPAI ss:

2. I, (Name) BOBBY L. ROBERTS

3. Reside at (Address) 16034 S. ROLLING RIDGE

City MAYER, County YAVAPAI, State AZ., Zip 86333

being duly sworn, deposes and says that he/she is a citizen of the United States, more than eighteen years of age, that all of the facts set forth in this affidavit/notice, subject to the provisions and penalties of 18 USC 1001 pertaining to the filing of false, fictitious, or fraudulent statements with the United States, are true and correct according to the best of my knowledge, information and belief.

4. Owner's Name and Address (If not shown in items 1-3 above) CHECK HERE IF THIS IS A CHANGE OF ADDRESS ☐

5. That I am personally acquainted with the mining claims(s). The work and improvements were made by and at the expense of the owner(s) of said claim(s). Said contiguous group of claims, listed on the reverse side of this document, are situated in the BLACK CANYON Mining District, YAVAPAI County, Arizona.

6. That between the dates starting at 12 o'clock noon on September 1, 19<sup>20</sup>2001 And ending at 12 o'clock noon on September 1, 19<sup>20</sup>2002 at least \$ 400.00 Dollars worth of work and improvements were done and performed upon said claim(s) or upon one or more of a contiguous group of claims for the benefit of all, or wholly or partly outside of a contiguous group of claims for the benefit of all, not including the location work.

7. That the following persons were employed to perform the work and improvements described herein: BOBBY ROBERTS

8. That the work and improvements performed were: ROAD WORK TO AND ON CLAIM  
AND CLEAN UP.

9. Dated: August 9, 2002, Signature: Bobby L. Roberts

SUBSCRIBED AND SWORN TO before me, a Notary Public, this 9 day of Aug, 192002

by Donald Danyard

Notary Public Donald Danyard  
MY COMMISSION EXPIRES Mar 3 2003

ENTERED INTO COMPUTER

9/5/02 AB

If the claims/sites have consecutive BLM#s and are in the same Township, Range and Section(s), they may be listed as follows:

SAMPLE 1 - 10

A MC 19640 - 49

DKT/Pg 1025/1-10  
RECORDING #9106173-82.

4N 20W 36

CLAIM/SITE NAME	SERIAL NUMBER	Dkt/Pg or Recording # Of ORIGINAL LOCATION NOTICE	TWN	RNG	SEC(S)
			SHP		
1. <u>Four Ace's</u>	AMC <u>350 983</u>		<u>10N</u>	<u>2E</u>	<u>18</u>
2. _____	AMC _____	_____	_____	_____	_____
3. _____	AMC _____	_____	_____	_____	_____
4. _____	AMC _____	_____	_____	_____	_____
5. _____	AMC _____	_____	_____	_____	_____
6. _____	AMC _____	_____	_____	_____	_____
7. _____	AMC _____	_____	_____	_____	_____
8. _____	AMC _____	_____	_____	_____	_____
9. _____	AMC _____	_____	_____	_____	_____
10. _____	AMC _____	_____	_____	_____	_____
11. _____	AMC _____	_____	_____	_____	_____
12. _____	AMC _____	_____	_____	_____	_____
13. _____	AMC _____	_____	_____	_____	_____
14. _____	AMC _____	_____	_____	_____	_____
15. _____	AMC _____	_____	_____	_____	_____
16. _____	AMC _____	_____	_____	_____	_____
17. _____	AMC _____	_____	_____	_____	_____
18. _____	AMC _____	_____	_____	_____	_____
19. _____	AMC _____	_____	_____	_____	_____
20. _____	AMC _____	_____	_____	_____	_____
21. _____	AMC _____	_____	_____	_____	_____
22. _____	AMC _____	_____	_____	_____	_____
23. _____	AMC _____	_____	_____	_____	_____
24. _____	AMC _____	_____	_____	_____	_____
25. _____	AMC _____	_____	_____	_____	_____
26. _____	AMC _____	_____	_____	_____	_____
27. _____	AMC _____	_____	_____	_____	_____
28. _____	AMC _____	_____	_____	_____	_____
29. _____	AMC _____	_____	_____	_____	_____
30. _____	AMC _____	_____	_____	_____	_____

FILE WITH: BUREAU OF LAND MANAGEMENT, 222 NORTH CENTRAL AVENUE, PHOENIX, ARIZONA 85004-2203 and the respective county recorder, ON OR BEFORE DECEMBER 30th (NOT THE 31st). BLM requires a \$5.00 nonrefundable service charge for each mining claim, mill site or tunnel site.

This form is for the purpose of complying with the laws of the United States Department of the Interior, Bureau of Land Management and the State of Arizona pertaining to assessment work and/or notice of intention to hold. 30 USC 28, 43 CFR 3833.2, ARS 27-208. Subject to Paperwork Reduction Act and Privacy Act statements available at the BLM AZ State Office. This form is not copyrighted. It may be reproduced without restriction.

For BLM Use Only

PHOENIX, ARIZONA

2002 AUG -9 A 10:30

RECEIVED  
B.L.M. AZ STATE OFFICE

Return Document to:

For BLM Use Only

AZ-3850-1 (July 1992)

Bobby L. Roberts  
16034 S. ROLLING RIDGE  
MAYER ARIZ.  
86333  
Telephone # (928) 632 5378

<u>105.00 = 5.00 YMC</u>
<u>#536707 Cash</u>



## AFFIDAVIT OF PERFORMANCE OF ANNUAL WORK.

Also fill in ITEMS 1 through 9 and the reverse side of this document.



## NOTICE OF INTENTION TO HOLD

I intend to hold the claims(s)/site(s) listed on the reverse side of this document for the calendar year 19\_\_.

Also fill in ITEMS 1 through 4 and ITEM 9.

NOTICES OF INTENTION TO HOLD ARE FOR MILLSITES AND TUNNEL SITES OR FOR MINING CLAIMS WHEN ASSESSMENT WORK HAS NOT BEEN DONE, REGARDLESS OF WHETHER THE ANNUAL ASSESSMENT HAS BEEN SUSPENDED, DEFERRED, OR NOT YET ACCRUED. THE FILING OF A NOTICE OF INTENTION TO HOLD SHALL NOT RELIEVE THE OWNER OF COMPLYING WITH FEDERAL AND STATE LAWS PERTAINING TO THE PERFORMANCE OF ANNUAL ASSESSMENT WORK. NOTICES OF INTENTION TO HOLD FOR MILL SITES OR TUNNEL SITES NEED NOT BE COUNTY RECORDED. FOR MINING CLAIMS THE FORM FILED WITH THE BLM MUST BE IDENTICAL TO THE ONE THAT WAS OR WILL BE FILED WITH THE COUNTY.

Evidence of Annual Assessment Work or a Notice of Intention to Hold must be filed each calendar year following the calendar year in which the claim/site was located.

**ALL CLAIMS LISTED ON A SINGLE AFFIDAVIT MUST BE CONTIGUOUS.**

1. State of Arizona, County of YAVAPAI ss:

2. I, (Name) BOBBY L. ROBERTS

3. Reside at (Address) 16034

City MAYER, County YAVAPAI, State AZ., Zip 86333

being duly sworn, deposes and says that he/she is a citizen of the United States, more than eighteen years of age, that all of the facts set forth in this affidavit/notice, subject to the provisions and penalties of 18 USC 1001 pertaining to the filing of false, fictitious, or fraudulent statements with the United States, are true and correct according to the best of my knowledge, information and belief.

4. Owner's Name and Address (If not shown in items 1-3 above) CHECK HERE IF THIS IS A CHANGE OF ADDRESS ☐

5. That I am personally acquainted with the mining claims(s). The work and improvements were made by and at the expense of the owner(s) of said claim(s). Said contiguous group of claims, listed on the reverse side of this document, are situated in the BLACK CANYON Mining District, YAVAPAI County, Arizona.

6. That between the dates starting at 12 o'clock noon on September 1, 19 2001 And ending at 12 o'clock noon on September 1, 19 2002 at least \$ 2000.00 Dollars worth of work and improvements were done and performed upon said claim(s) or upon one or more of a contiguous group of claims for the benefit of all, or wholly or partly outside of a contiguous group of claims for the benefit of all, not including the location work.

7. That the following persons were employed to perform the work and improvements described herein: BOBBY L. ROBERTS

8. That the work and improvements performed were: ROAD WORK TO AND ON CLAIM


9. Dated: August 9, 2002, Signature: Bobby L. Roberts

SUBSCRIBED AND SWORN TO before me, a Notary Public, this 9 day of August, 192002

by Dennis Davenport

Notary Public Dennis Davenport

MY COMMISSION EXPIRES: MAY 3 2003



**ENTERED INTO COMPUTER**

9/5/02 AB



If the claims/sites have consecutive BLM#s and are in the same Township, Range and Section(s), they may be listed as follows:

SAMPLE 1 - 10

A MC 19640 - 49

DKT/Pg 1025/1-10  
RECORDING #9106173-82.

4N 20W 36

CLAIM/SITE NAME	SERIAL NUMBER	Dkt/Pg or Recording # Of ORIGINAL LOCATION NOTICE	TWN	RNG	SEC(S)
			SHP		
1. <u>Ruby</u>	AMC <u>348 328</u>		<u>10N</u>	<u>2E</u>	<u>19</u>
2. _____	AMC _____	_____	_____	_____	_____
3. _____	AMC _____	_____	_____	_____	_____
4. _____	AMC _____	_____	_____	_____	_____
5. _____	AMC _____	_____	_____	_____	_____
6. _____	AMC _____	_____	_____	_____	_____
7. _____	AMC _____	_____	_____	_____	_____
8. _____	AMC _____	_____	_____	_____	_____
9. _____	AMC _____	_____	_____	_____	_____
10. _____	AMC _____	_____	_____	_____	_____
11. _____	AMC _____	_____	_____	_____	_____
12. _____	AMC _____	_____	_____	_____	_____
13. _____	AMC _____	_____	_____	_____	_____
14. _____	AMC _____	_____	_____	_____	_____
15. _____	AMC _____	_____	_____	_____	_____
16. _____	AMC _____	_____	_____	_____	_____
17. _____	AMC _____	_____	_____	_____	_____
18. _____	AMC _____	_____	_____	_____	_____
19. _____	AMC _____	_____	_____	_____	_____
20. _____	AMC _____	_____	_____	_____	_____
21. _____	AMC _____	_____	_____	_____	_____
22. _____	AMC _____	_____	_____	_____	_____
23. _____	AMC _____	_____	_____	_____	_____
24. _____	AMC _____	_____	_____	_____	_____
25. _____	AMC _____	_____	_____	_____	_____
26. _____	AMC _____	_____	_____	_____	_____
27. _____	AMC _____	_____	_____	_____	_____
28. _____	AMC _____	_____	_____	_____	_____
29. _____	AMC _____	_____	_____	_____	_____
30. _____	AMC _____	_____	_____	_____	_____

FILE WITH: BUREAU OF LAND MANAGEMENT, 222 NORTH CENTRAL AVENUE, PHOENIX, ARIZONA 85004-2203 and the respective county recorder, ON OR BEFORE DECEMBER 30th (NOT THE 31st). BLM requires a \$5.00 nonrefundable service charge for each mining claim, mill site or tunnel site.

This form is for the purpose of complying with the laws of the United States Department of the Interior, Bureau of Land Management and the State of Arizona pertaining to assessment work and/or notice of intention to hold. 30 USC 28, 43 CFR 3833.2, ARS 27-208. Subject to Paperwork Reduction Act and Privacy Act statements available at the BLM AZ State Office. This form is not copyrighted. It may be reproduced without restriction.

For BLM Use Only

PHOENIX, ARIZONA  
2002 AUG - 9 A 10: 30  
RECEIVED  
B.L.M. AZ STATE OFFICE

**United States Department of the Interior**  
**Bureau of Land Management**  
BUSINESS & SUPPORT SVCS DIV  
222 N CENTRAL AVE  
PHOENIX, AZ 85004 -2203  
Phone: (602) 417-9200

## Receipt

No:

536707

**Transaction #:** 561120**Date of Transaction:** 08/09/2002

**CUSTOMER:** BOBBY L ROBERTS  
16034 S ROLLING RIDG  
MAYER, AZ 86333

LINE #	QTY	DESCRIPTION	REMARKS	UNIT PRICE	TOTAL
1	1.00	LOCATABLE MINERALS / MINING CLAIMS-NOT NEW-UNADJUD, ONE AUTH NO. ONLY / MINING CLAIM MONEY RECEIVED (455) <b>CASES:</b> AMC348328/\$10.00	POL 2002 (2)	- n/a -	10.00
<b>TOTAL:</b>					<b>\$10.00</b>

PAYMENT INFORMATION					
1	AMOUNT:	\$10.00		POSTMARKED:	N/A
	TYPE:	CASH		RECEIVED:	08/09/2002
	NAME:	ROBERTS, BOBBY L 16034 S ROLLING RIDG MAYER AZ 86333			

## REMARKS

This receipt was generated by the automated BLM Collections and Billing System and is a paper representation of a portion of the official electronic record contained therein.

UNITED STATES  
DEPARTMENT OF THE INTERIOR  
BUREAU OF LAND MANAGEMENT  
**MAINTENANCE FEE WAIVER CERTIFICATION**

SEE INSTRUCTIONS ON REVERSE

FORM APPROVED  
OMB NO. 1004-0114  
Expires: December 31, 2002

1. This small miner waiver is filed for the assessment year beginning at noon on September 1, \_\_\_\_\_ and ending at noon on September 1, \_\_\_\_\_.
2. The undersigned and all related parties owned ten or fewer mining claims, mill, or tunnel sites located and maintained on Federal lands in the United States of America on September 1, \_\_\_\_\_.
3. The undersigned have performed the assessment work **required by law** for each mining claim listed **prior to filing this waiver** and understand that by filing this form; an affidavit of assessment work **must** be recorded by the December 30th following the filing of this waiver.
4. The undersigned understand that if the assessment work obligation has not yet come due under 30 U.S.C. 28 (for those claims in their first assessment year only); a notice of intent to hold reciting this condition **must** be recorded by the December 30th following the filing of this waiver.
5. The undersigned understand that mill and tunnel sites may also be listed upon this waiver and be waived from payment of the maintenance fee; and that a notice of intent to hold for these sites is required to be recorded by the December 30th immediately following the filing of this waiver.
6. The undersigned understand and acknowledge that pursuant to 43 U.S.C. 1212 and 18 U.S.C. 1001; the filing or recording of a false, fictitious, or fraudulent document with the Bureau of Land Management may result in a fine of up to \$250,000, a prison term not to exceed five years, or both.
7. The mining claims, mill or tunnel sites for which this waiver from payment of the maintenance fees is requested are:

CLAIM OR SITE NAME	BLM RECORDATION SERIAL NUMBER
1. <u>Ruby</u>	<u>348 328</u>
2. _____	_____
3. _____	_____
4. _____	_____
5. _____	_____
6. _____	_____
7. _____	_____
8. _____	_____
9. _____	_____
10. _____	_____

The owner(s) (claimants) of the above mining claims and sites are:

Bobby L. Roberts  
(Owner's Name - Please Print)  
16034 S, ROLLING RIDGE  
(Street or P.O. Box)  
MAYER AZ. 86333  
(City) (State) (Zip Code)

Bobby L. Roberts  
(Owner's Signature)

(Owner's Name - Please Print)

(Owner's Signature)

(Street or P.O. Box)

(City)

(State)

(Zip Code)

(Owner's Name - Please Print)

(Owner's Signature)

(Street or P.O. Box)

(City)

(State)

(Zip Code)

(Continued on reverse)

ENTERED INTO COMPUTER

9/5/02 QB



(Owner's Name - Please Print)	(Owner's Signature)		
(Street or P.O. Box)	(City)	(State)	(Zip Code)
(Owner's Name - Please Print)	(Owner's Signature)		
(Street or P.O. Box)	(City)	(State)	(Zip Code)
(Owner's Name - Please Print)	(Owner's Signature)		
(Street or P.O. Box)	(City)	(State)	(Zip Code)
(Owner's Name - Please Print)	(Owner's Signature)		
(Street or P.O. Box)	(City)	(State)	(Zip Code)

### INSTRUCTIONS

- |  |   |
|--|---|
| <ol style="list-style-type: none"> <li>1. This certification is made under the provisions of § 1744 of Title 43 and § 28-28k of Title 30 of the United States Code; and the regulations thereunder (43 CFR Part 3830).</li> <li>2. The claimant(s) <b>must</b> fill in the dates in paragraph 1 for the beginning and ending of the assessment year for which this waiver is sought.</li> <li>3. The claimant(s) <b>must</b> fill in the date in paragraph 2 for the beginning of the assessment year for which this waiver is sought.</li> <li>4. All claim and site names and Bureau of Land Management (BLM) serial numbers <b>must</b> be listed for the mining claims, mill sites, and tunnel sites for which the waiver is sought.</li> <li>5. All owners of the mining claims, mill sites, and tunnel sites and their addresses <b>must</b> be given.</li> <li>6. This waiver form <b>must</b> be signed by all the claimants or their designated agent, in original form. If an agent is designated, a notarized designation of agent, signed by all of the claimants with proper address given, <b>must</b> be submitted with this waiver.</li> </ol> | <ol style="list-style-type: none"> <li>7. This form <b>must</b> be filed no later than September 1st for the upcoming assessment year in the BLM State Office where the mining claims or sites are recorded, or the waiver cannot be granted by the BLM. (Example: to obtain a waiver for the assessment year 2000, which begins at noon on September 1, 1999, you <b>must</b> qualify for and file for a waiver no later than September 1, 1999 in the proper BLM State Office).</li> <li>8. For all mining claims which require assessment work, you <b>must</b> record an affidavit of labor on or before the December 30th immediately following the filing of this waiver. For all other mining claims or sites waived, you <b>must</b> record a notice of intent to hold on or before the December 30th immediately following the filing of this waiver.</li> <li>9. Mill and tunnel sites may also be listed upon this waiver and be waived from payment of the maintenance fee. A notice of intent to hold for these sites is required to be filed by the December 30th following the filing of this waiver.</li> </ol> |
|--|---|

### NOTICE/BURDEN HOURS STATEMENT

The Privacy Act of 1974, *as amended*, and the regulation in 43 CFR 2.48(d) provide that you be furnished the following information in connection with the information required by this certification of waiver from rental fees.

**AUTHORITY:** 30 U.S.C. 28-28k; 43 U.S.C. 1201, 1457, 1740, and 1744; and 43 CFR 3830.

**PRINCIPLE PURPOSE:** This information is to be used to verify that the owner(s) (claimants) of a mining claim has complied with 30 U.S.C. 28f and is entitled to perform assessment work in lieu of paying the maintenance fee for the mining claims listed on this form.

**ROUTINE USE:** (1) Adjudication of the claimant(s) certification of waiver from paying the maintenance fee otherwise required by 30 U.S.C. 28f. (2) Disclosure may be made to appropriate Federal agencies when location is made within the agency's geographic area of responsibility. (3) Information from the record and/or the record will be transferred to the appropriate Federal, State, or local agency, or a member of the public in response to a specific request for pertinent information. (4) Information may also be provided to the Department of Justice or in a proceeding before a court or adjudicative body; or to Federal, State, local or foreign agencies when needed for enforcement of civil or criminal codes or applicable regulations concerning title rights upon the public land.

**EFFECT OF NOT PROVIDING INFORMATION:** Disclosure of this information is required by 30 U.S.C. 28f and 43 CFR Part 3830 for those qualified claimants wishing to take the small miner waiver allowed. Failure to supply the information required in this form to support the claimants certification of waiver from payment of the otherwise required maintenance fees will result in the waiver being disallowed and the mining claims subject to forfeiture by BLM under 30 U.S.C. 28i.

The Paperwork Reduction Act of 1995 requires us to inform you that:

This information is being collected to allow the BLM to determine if you qualify for a waiver from the payment of \$100 per mining claim or site maintenance fee established in 30 U.S.C. 28f and the implementing regulations at 43 CFR 3830. A response to this request is required in accordance with the statute to obtain your benefit.

BLM would like you to know that you do not have to respond to this, or any other, Federal agency-sponsored information collection unless it displays a currently valid OMB control number.

Public reporting burden for this form is estimated to average 8 minutes (0.133 hours) per response, including time to review instructions, gathering and maintaining data, and completing and reviewing the form. Direct comments regarding this burden estimate, or any other aspect of this form, to the U.S. Department of the Interior, Bureau of Land Management, (1004-0114) Bureau Clearance Officer (WO-630), Mail Stop 401 LS, 1849 C St., N.W., Washington, D.C. 20240.

FOR OFFICIAL USE ONLY

RECEIVED  
 B.L.M. AZ STATE OFFICE  
 2002 AUG -9 A 10:30

MAINTENANCE FEE PAYMENT WAIVER CERTIFICATION

FORM APPROVED  
OMB NO. 1004-0114  
Expires: March 31, 1997

085

This small miner waiver is filed to hold the claims/sites listed below for the assessment year beginning at noon on the first September 1 following the official filing of this form with BLM.

The undersigned owner(s) of the mining claims/sites listed below hereby certify under penalty of 18 U.S.C. 1001 and 43 U.S.C. 1212 that:

I/We control, or will control, ten or fewer mining claims/sites located and maintained on Federal land in the United States of America on the August 31 that is one day before the beginning of the assessment year indicated in line one above.

I/We have/will performed/perform assessment work upon the claims listed below for the current assessment year as of the August 31 indicated in line three above. This work meets the requirements of the General Mining Law of 1872, as amended; the Act of August 10, 1993; and the regulations at 43 CFR 3833 and 3850. Such work will be described on our affidavit of labor.

ENTERED IN COMPUTER

7/25/2001

AMC 348328

The mining claims and sites for which the above waiver from payment of the maintenance fees is made are:

CLAIM NAME	BLM RECORDATION SERIAL NUMBER
1. Ruby	348 328
2.	
3.	
4.	
5.	
6.	
7.	
8.	
9.	
10.	

All owner(s) of the above mining claims and sites are filing for this waiver.

I/We understand and acknowledge that pursuant to 43 U.S.C. 1212 and 18 U.S.C. 1001, the filing of a false, fictitious, or fraudulent document with the Bureau of Land Management may result in a fine of up to \$10,000, a prison term not to exceed five years, or both.

Bobby L. Roberts

(Owner's Name - Please Print)

Bobby L. Roberts

(Owner's Signature)

16034 S. ROLLING RIDGE

(Street or P.O. Box)

MAYER

(City)

AZ.

(State)

86333

(Zip Code)

(Owner's Name - Please Print)

(Owner's Signature)

(Street or P.O. Box)

(City)

(State)

(Zip Code)

(Owner's Name - Please Print)

(Owner's Signature)

(Street or P.O. Box)

(City)

(State)

(Zip Code)

(Owner's Name - Please Print)

(Owner's Signature)

(Street or P.O. Box)

(City)

(State)

(Zip Code)

(Continued on reverse)

VERIFIED  
8/10/01 PW



(Owner's Name - Please Print)	(Owner's Signature)		
(Street or P.O. Box)	(City)	(State)	(Zip Code)
(Owner's Name - Please Print)	(Owner's Signature)		
(Street or P.O. Box)	(City)	(State)	(Zip Code)
(Owner's Name - Please Print)	(Owner's Signature)		
(Street or P.O. Box)	(City)	(State)	(Zip Code)
(Owner's Name - Please Print)	(Owner's Signature)		
(Street or P.O. Box)	(City)	(State)	(Zip Code)

#### INSTRUCTIONS

1. This certification of waiver from payment of maintenance fees is made under the provisions of the Act of August 10, 1993 (107 Stat. 312 [1993]), and §1744 of Title 43 and §28-28k of Title 30 of the United States Code; and the regulations thereunder (43 CFR 3833 and 3850).
2. This waiver must be filed in advance of the assessment year for which a waiver is sought, but in no event be filed later than the August 31st preceding the assessment year for which the waiver is sought.
3. You must still record your affidavit of assessment work for claims listed and/or Notices of Intention to Hold for any sites listed with the BLM by each December 30th, and the local recording office under State law, as in the past.
4. This waiver must be filed in the BLM State Office where the mining claims are recorded.
5. If the claims and sites are located in more than one State, a separate waiver form must be filed in each State in which they are held. The total number of claims and sites listed on separate waiver forms cannot exceed ten.
6. All claim names and Bureau of Land Management (BLM) serial numbers must be listed for all mining claims and sites for which a waiver is sought.
7. All owners and their addresses must be listed.
8. This waiver form must be signed by all of the owners or their designated agent. If an agent is designated, a statement appointing the agent, must be submitted with this certification, if a designation of agent is not currently on file with the BLM State office where your claims and sites are recorded.
9. Mining claims and sites held by a husband and wife, either jointly or individually, or their children under the age of discretion, shall be counted towards the 10 claim limit. Mining claims and sites held in co-ownership, or by an association of locators, by a partnership, or by a corporation shall be counted towards the 10 claim limit for claimants that have an interest in these entities.
10. Failure to pay the maintenance fee or meet the requirements for waiver from payment of the maintenance fee by any August 31st deadline for the following assessment year shall cause the mining claims and sites to be declared null and void.

#### NOTICE

The Privacy Act of 1974 and the regulation in 43 CFR 2.48(d) provide that you be furnished the following information in connection with the information required by this certification of exemption from rental fees form.

**AUTHORITY:** 30 U.S.C. 28-28c; 43 U.S.C. 1201, 1740, and 1744; and the Act of August 10, 1993 (107 Stat. 312); 43 CFR 3833 and 3850.

**PRINCIPLE PURPOSE:** This information is to be used to verify that the owner(s) of a mining claim has complied with the Act of August 10, 1993 (107 Stat. 312), and is entitled to perform assessment work in lieu of paying the maintenance fee for the mining claims listed on this form.

**ROUTINE USE:** (1) Adjudication of the claimant(s) certification of waiver from paying the maintenance fee otherwise required by the Act of August 10, 1993 (107 Stat. 312). (2) Disclosure may be made to appropriate Federal agencies when location is made within the agency's geographic area of responsibility. (3) Information from the record and/or the record will be transferred to the appropriate Federal, State, or local agency, or a member of the public in response to a specific request for pertinent information. (4) Information may also be provided to the

Department of Justice or in a proceeding before a court or adjudicative body; or to Federal, State, local or foreign agencies when needed for enforcement of civil or criminal codes or applicable regulations concerning title rights upon the public land.

**EFFECT OF NOT PROVIDING INFORMATION:** Disclosure of this information is required by the Act of August 10, 1993 (107 Stat. 312) and 43 CFR 3833 for those owner(s) wishing to take the small miners waiver allowed under 43 CFR 3833 and 3850. Failure to supply the information required in this form to support the owner(s) certification of waiver from payment of the otherwise required maintenance fees will result in the waiver being disallowed and the mining claims declared null and void by the Bureau of Land Management (BLM).

The Paperwork Reduction Act of 1980 (44 U.S.C. 3501, et seq.) requires us to tell you that:

This information is being collected to allow the BLM to determine if you qualify for a waiver from the payment of \$100 per mining claim maintenance fee established by the Act of August 10, 1993 (107 Stat. 312) and the implementing regulations at 43 CFR 3833 and 3850. A response to this request is required in accordance with the statute (107 Stat. 312) to retain your benefit.

#### BURDEN HOURS STATEMENT

Public reporting burden for this form is estimated to average 5 minutes per response, including time to review instructions, gathering and maintaining data, and completing and reviewing the form. Direct comments regarding this burden estimate, or any other aspect of this form, to the Department of the Interior, Bureau of Land Management, Information Collection Clearance Officer (871), 1849 C Street, N.W., Washington, D.C. 20240; and the Office of Management and Budget, Paperwork Reduction Project (1004-0114), Washington, D.C. 20503.

#### FOR OFFICIAL USE ONLY



Receipt No.

**Trans No.**

**LEAD FILE #'S**

[illegible]**Date of Doc****Date of Rec't**

**Amount Rec'd** \$10<sup>00</sup>

**Amount Earned** \$10<sup>00</sup>

480

**POL**

481

**NOI**

482

**MAINT**

396

## TRANS

635

**AMEND**

AMC Number	Code	Amount
<b>TOTAL:</b>		\$

**Date Entered:****Date Verified:**

**Sent to Accts:**

**Date Earned:**

**NOTES:**

Return Document to:

Bobby L. Roberts  
16034 S. Rolling Ridge  
MAYER ARIZ.  
ZIP 86333

Telephone # ( )-

For BLM Use Only

1 claim
5.00
5.00 total
kc

AZ-3850-1 (July 1992)

CHECK  
ONE



**AFFIDAVIT OF PERFORMANCE OF ANNUAL WORK**

Also fill in ITEMS 1 through 9 and the reverse side of this document.



**NOTICE OF INTENTION TO HOLD**

I intend to hold the claim(s) /site(s) listed on the reverse side of this document for the calendar year 19\_\_\_\_. Also fill in ITEMS 1 through 4 and ITEM 9.

NOTICES OF INTENTION TO HOLD ARE FOR MILL SITES AND TUNNEL SITES OR FOR MINING CLAIMS WHEN ASSESSMENT WORK HAS NOT BEEN DONE, REGARDLESS OF WHETHER THE ANNUAL ASSESSMENT HAS BEEN SUSPENDED, DEFERRED, OR NOT YET ACCRUED. THE FILING OF A NOTICE OF INTENTION TO HOLD SHALL NOT RELIEVE THE OWNER OF COMPLYING WITH FEDERAL AND STATE LAWS PERTAINING TO THE PERFORMANCE OF ANNUAL ASSESSMENT WORK. NOTICES OF INTENTION TO HOLD FOR MILL SITES OR TUNNEL SITES NEED NOT BE COUNTY RECORDED. FOR MINING CLAIMS THE FORM FILED WITH BLM MUST BE IDENTICAL TO THE ONE THAT WAS OR WILL BE FILED WITH THE COUNTY.

Evidence of Annual Assessment Work or a Notice of Intention to Hold must be filed each calendar year following the calendar year in which the Claim/site was located.

ALL CLAIMS LISTED ON A SINGLE AFFIDAVIT MUST BE CONTIGUOUS.

1. State of Arizona, County of YAVAPAI ss:
2. I, (Name) Bobby L. Roberts
3. Reside at (Address) 16034 S. Rolling Ridge  
City MAYER, County YAVAPAI, State AZ, Zip 86333

being duly sworn, deposes and says that he/she is a citizen of the United States, more than eighteen years of age, that all of the facts set forth in this affidavit/notice, subject to the provisions and penalties of 18 USC 1001 pertaining to the filing of false, fictitious, or fraudulent statements with the United States, are true and correct according to the best of my knowledge, information and belief.

4. Owner's Name and Address (If not shown in Items 1-3 above) CHECK HERE IF THIS IS A CHANGE OF ADDRESS ☐

5. That I am personally acquainted with the mining claim(s). The work and improvements were made by and at the expense of the owner(s) of said claim(s). Said contiguous group of claims, listed on the reverse side of this document, are situated in the BLACK CANYON Mining District, YAVAPAI County, Arizona

6. That between the dates starting at 12 o'clock noon on September 1, 2000 and ending at 12 o'clock noon on September 1, 2001 at least \$ 200.00 dollars worth of work and improvements were done and performed upon said claim(s) or upon one or more of a contiguous group of claims for the benefit of all, or wholly or partly outside of a contiguous group of claims for the benefit of all, not including the location work.

7. That the following persons were employed to perform the work and improvements described herein: Bobby L. Roberts

8. That the work and improvements performed were: ROAD WORK TO AND ON CLAIM.

9. Dated July 11 - 2001, Signature Bobby L. Roberts  
SUBSCRIBED AND SWORN TO before me, a Notary Public, this 11 day of JULY, 2001  
by Bobby L. Roberts  
Notary Public Bryan H. Zeigler  
MY COMMISSION EXPIRES July 2002

This form is for the purpose of complying with the laws of the United States Department of the Interior, Bureau of Land Management, and the State of Arizona pertaining to assessment work and/or a notice of intention to hold. 30 USC 28, 43 CFR 3833.2, ARS 27-208. Subject to Paperwork Reduction Act and Privacy Act statements available at the BLM AZ State Office. The form is not copyrighted. It may be reproduced without restriction.

ENTERED INTO COMPUTER

RE 7/30/01

If the claims/sites have consecutive BLM #'s and are in the same Township, Range and Section(s) they may be listed as follows:

SAMPLE 1-10      A MC 19640-49      Dkt/Pg # 1025/1-10 (or)      4N      20W      36  
RECORDING # 9106173-82

CLAIM/SITE NAME	SERIAL NUMBER	Dkt/Pg or Recording # of ORIGINAL LOCATION NOTICEI	TWN SHP	RNG	SEC(S)
1. <u>Ruby</u>	<u>A MC 348328</u>		<u>10N</u>	<u>2E</u>	<u>19</u>
2. _____	<u>A MC</u>				
3. _____	<u>A MC</u>				
4. _____	<u>A MC</u>				
5. _____	<u>A MC</u>				
6. _____	<u>A MC</u>				
7. _____	<u>A MC</u>				
8. _____	<u>A MC</u>				
9. _____	<u>A MC</u>				
10. _____	<u>A MC</u>				
11. _____	<u>A MC</u>				
12. _____	<u>A MC</u>				
13. _____	<u>A MC</u>				
14. _____	<u>A MC</u>				
15. _____	<u>A MC</u>				
16. _____	<u>A MC</u>				
17. _____	<u>A MC</u>				
18. _____	<u>A MC</u>				
19. _____	<u>A MC</u>				
20. _____	<u>A MC</u>				
21. _____	<u>A MC</u>				
22. _____	<u>A MC</u>				
23. _____	<u>A MC</u>				
24. _____	<u>A MC</u>				
25. _____	<u>A MC</u>				
26. _____	<u>A MC</u>				
27. _____	<u>A MC</u>				
28. _____	<u>A MC</u>				
29. _____	<u>A MC</u>				
30. _____	<u>A MC</u>				

FILE WITH: Bureau of Land Management, 3707 North 7th Street, P. O. Box 16563, Phoenix, Arizona 85011 and the respective county recorder, ON OR BEFORE DECEMBER 30th (NOT THE 31st). BLM REQUIRES A \$5.00 NONREFUNDABLE SERVICE CHARGE FOR EACH MINING CLAIM, MILL SITE OR TUNNEL SITE. ANNUAL FILINGS THAT ARE NOT ACCOMPANIED BY PROPER SERVICE CHARGES WILL BE RETURNED WITHOUT FURTHER ACTION BY BLM.



Return Document to:

For BLM Use Only

AZ-3850-1 (July 1992)

Bobby L. Roberts  
16034 S. Rolling Ridge Dr.  
MAYER ARIZ. 86333

1 claim
5.00
5.00 total
100

Telephone # ( 1-632-5378 )

CHECK  
ONE

☒ **AFFIDAVIT OF PERFORMANCE OF ANNUAL WORK**

Also fill in ITEMS 1 through 9 and the reverse side of this document.

☐ **NOTICE OF INTENTION TO HOLD**

I intend to hold the claim(s) /site(s) listed on the reverse side of this document for the calendar year 19\_\_\_\_. Also fill in ITEMS 1 through 4 and ITEM 9.

NOTICES OF INTENTION TO HOLD ARE FOR MILL SITES AND TUNNEL SITES OR FOR MINING CLAIMS WHEN ASSESSMENT WORK HAS NOT BEEN DONE, REGARDLESS OF WHETHER THE ANNUAL ASSESSMENT HAS BEEN SUSPENDED, DEFERRED, OR NOT YET ACCRUED. THE FILING OF A NOTICE OF INTENTION TO HOLD SHALL NOT RELIEVE THE OWNER OF COMPLYING WITH FEDERAL AND STATE LAWS PERTAINING TO THE PERFORMANCE OF ANNUAL ASSESSMENT WORK. NOTICES OF INTENTION TO HOLD FOR MILL SITES OR TUNNEL SITES NEED NOT BE COUNTY RECORDED. FOR MINING CLAIMS THE FORM FILED WITH BLM MUST BE IDENTICAL TO THE ONE THAT WAS OR WILL BE FILED WITH THE COUNTY.

Evidence of Annual Assessment Work or a Notice of Intention to Hold must be filed each calendar year following the calendar year in which the Claim/site was located.

ALL CLAIMS LISTED ON A SINGLE AFFIDAVIT MUST BE CONTIGUOUS.

1. State of Arizona, County of YAVAPAI ss:
2. I, (Name) BOBBY L. ROBERTS
3. Reside at (Address) 16034 S. ROLLING RIDGE DR.  
City MAYER, County YAVAPAI, State AZ, Zip 86333

being duly sworn, deposes and says that he/she is a citizen of the United States, more than eighteen years of age, that all of the facts set forth in this affidavit/notice, subject to the provisions and penalties of 18 USC 1001 pertaining to the filing of false, fictitious, or fraudulent statements with the United States, are true and correct according to the best of my knowledge, information and belief.

4. Owner's Name and Address (If not shown in items 1-3 above) CHECK HERE IF THIS IS A CHANGE OF ADDRESS ☐

5. That I am personally acquainted with the mining claim(s). The work and improvements were made by and at the expense of the owner(s) of said claim(s). Said contiguous group of claims, listed on the reverse side of this document, are situated in the BLACK CANYON Mining District, YAVAPAI County, Arizona


6. That between the dates starting at 12 o'clock noon on September 1, 19 2000 and ending at 12 o'clock noon on September 1, 19 2001 at least \$ 400.00 dollars worth of work and improvements were done and performed upon said claim(s) or upon one or more of a contiguous group of claims for the benefit of all, or wholly or partly outside of a contiguous group of claims for the benefit of all, not including the location work.

7. That the following persons were employed to perform the work and improvements described herein: BOBBY L. ROBERTS  
PETE PEREWIANKO.

8. That the work and improvements performed were: ROAD WORK TO AND ON CLAIMS

9. Dated July 11, 2001, Signature Bobby L. Roberts  
SUBSCRIBED AND SWORN TO before me, a Notary Public, this 11 day of JULY, 19 2001  
by BOBBY L. ROBERTS  
Notary Public [Signature]  
MY COMMISSION EXPIRES JULY 24, 2002

This form is for the purpose of complying with the law of the United States Department of the Interior, Bureau of Land Management and the State of Arizona pertaining to assessment work and/or a notice of intention to hold. 30 USC 28, 43 CFR 3833.2, ARS 27-208. Subject to Paperwork Reduction Act and Privacy Act statements available at the BLM AZ State Office. The form is not copyrighted. It may be reproduced without restriction.



BRYAN H. ZEIGLER  
Notary Public - Arizona  
Maricopa County  
My Commission Expires  
July 24, 2002

For BLM Use Only  
2001 JUL 12 A 9:06  
BLM AZ STATE OFFICE  
RECEIVED

If the claims/sites have consecutive BLM #'s and are in the same Township, Range and Section(s) they may be listed as follows:

SAMPLE 1-10      A MC 19640-49      Dkt/Pg # 1025/1-10 (or)      4N      20W      36  
RECORDING # 9106173-82

CLAIM/SITE NAME		SERIAL NUMBER	Dkt/Pg or Recording # of ORIGINAL LOCATION NOTICEI	TWN SHP	RNG	SEC(S)
1.	Four Aces	A MC 350983		10 <sup>N</sup>	2E	18
2.		A MC				
3.		A MC				
4.		A MC				
5.		A MC				
6.		A MC				
7.		A MC				
8.		A MC				
9.		A MC				
10.		A MC				
11.		A MC				
12.		A MC				
13.		A MC				
14.		A MC				
15.		A MC				
16.		A MC				
17.		A MC				
18.		A MC				
19.		A MC				
20.		A MC				
21.		A MC				
22.		A MC				
23.		A MC				
24.		A MC				
25.		A MC				
26.		A MC				
27.		A MC				
28.		A MC				
29.		A MC				
30.		A MC				

FILE WITH: Bureau of Land Management, 3707 North 7th Street, P. O. Box 16563, Phoenix, Arizona 85011 and the respective county recorder, ON OR BEFORE DECEMBER 30th (NOT THE 31st). BLM REQUIRES A \$5.00 NONREFUNDABLE SERVICE CHARGE FOR EACH MINING CLAIM, MILL SITE OR TUNNEL SITE. ANNUAL FILINGS THAT ARE NOT ACCOMPANIED BY PROPER SERVICE CHARGES WILL BE RETURNED WITHOUT FURTHER ACTION BY BLM.

**United States Department of the Interior**  
**Bureau of Land Management**  
BUSINESS & SUPPORT SVCS DIV  
222 N CENTRAL AVE  
PHOENIX, AZ 85004 -2203  
Phone: (602) 417-9200

**Receipt**

No:

337189

**Transaction #:** 354846**Date of Transaction:** 07/12/2001

**CUSTOMER:** BOBBY ROBERTS  
16034 S ROLLING RIDG  
MAYER, AZ 86333

LINE #	QTY	COMMODITY / SUBJECT / ACTION / PRODUCT	REMARKS	UNIT PRICE	TOTAL
1	1.00	LOCATABLE MINERALS / MINING CLAIMS-NOT NEW-UNADJUD, ONE AUTH NO. ONLY / MINING CLAIM MONEY RECEIVED (455)	POL \$ WAIVER 2001(1)	- n/a -	\$10.00

**TOTAL: \$10.00****PAYMENT INFORMATION**

1	<b>AMOUNT:</b>	\$10.00	<b>POSTMARKED:</b>	N/A
	<b>TYPE:</b>	CASH	<b>RECEIVED:</b>	07/12/2001
	<b>NAME:</b>	ROBERTS, BOBBY 16034 S ROLLING RIDG MAYER AZ 86333		

**REMARKS****CASE SERIAL NUMBER INFORMATION**

TRNS #	LINE #	CASES
354846	1	AMC350983/\$10.00

This receipt was generated by the automated BLM Collections and Billings System and is a paper representation of a portion of the official electronic record contained therein.



Receipt #: 156812

Lead #: 350983, 348328

Amount Received: 10.0

Date: 7/24/00

Transaction #: 169645

AMC #	Code	\$\$\$\$
348328	480	5.0
350983	480	5.0

AMC #	Code	\$\$\$\$

Total: 10.0

Entered: L 7/25/00  
Date

Verified: AK 7/25/00  
Date

Sent to Accounts: \_\_\_\_\_  
Date

Earned by Accounts: \_\_\_\_\_  
Date

480---POL-----\$5  
481---NOI-----\$5  
482---Maint.---\$100  
396---Trf.-----\$5  
635---Amd.-----\$5  
379---Refund

Return Document to:

Bobby L. Roberts  
16034 So. ROLLING RIDGE  
MAYER AZ. 86333

For BLM Use Only

<u>2 x \$5.00 = \$10.00</u>
<u>MJ</u>

AZ-3850-1 (July 1992)

Telephone # (520)-632-5378

CHECK  
ONE



**AFFIDAVIT OF PERFORMANCE OF ANNUAL WORK**

Also fill in ITEMS 1 through 9 and the reverse side of this document.



**NOTICE OF INTENTION TO HOLD**

I intend to hold the claim(s) /site(s) listed on the reverse side of this document for the calendar year 19\_\_\_\_. Also fill in ITEMS 1 through 4 and ITEM 9.

NOTICES OF INTENTION TO HOLD ARE FOR MILL SITES AND TUNNEL SITES OR FOR MINING CLAIMS WHEN ASSESSMENT WORK HAS NOT BEEN DONE, REGARDLESS OF WHETHER THE ANNUAL ASSESSMENT HAS BEEN SUSPENDED, DEFERRED, OR NOT YET ACCRUED. THE FILING OF A NOTICE OF INTENTION TO HOLD SHALL NOT RELIEVE THE OWNER OF COMPLYING WITH FEDERAL AND STATE LAWS PERTAINING TO THE PERFORMANCE OF ANNUAL ASSESSMENT WORK. NOTICES OF INTENTION TO HOLD FOR MILL SITES OR TUNNEL SITES NEED NOT BE COUNTY RECORDED. FOR MINING CLAIMS THE FORM FILED WITH BLM MUST BE IDENTICAL TO THE ONE THAT WAS OR WILL BE FILED WITH THE COUNTY.

Evidence of Annual Assessment Work or a Notice of Intention to Hold must be filed each calendar year following the calendar year in which the Claim/site was located.

ALL CLAIMS LISTED ON A SINGLE AFFIDAVIT MUST BE CONTIGUOUS.

1. State of Arizona, County of YAVAPAI ss:
2. I, (Name) Bobby L. Roberts
3. Reside at (Address) 16034 So. ROLLING RIDGE DR.  
City MAYER, County YAVAPAI, State AZ., Zip 86333

being duly sworn, deposes and says that he/she is a citizen of the United States, more than eighteen years of age, that all of the facts set forth in this affidavit/notice, subject to the provisions and penalties of 18 USC 1001 pertaining to the filing of false, fictitious, or fraudulent statements with the United States, are true and correct according to the best of my knowledge, information and belief.

4. Owner's Name and Address (If not shown in items 1-3 above) CHECK HERE IF THIS IS A CHANGE OF ADDRESS ☐

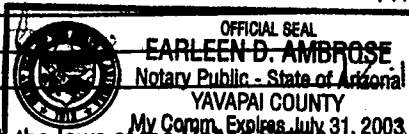
5. That I am personally acquainted with the mining claim(s). The work and improvements were made by and at the expense of the owner(s) of said claim(s). Said contiguous group of claims, listed on the reverse side of this document, are situated in the BLACK CANYON Mining District, YAVAPAI County, Arizona

6. That between the dates starting at 12 o'clock noon on September 1, 19 99 and ending at 12 o'clock noon on September 1, 2000 at least \$ 500.00 dollars worth of work and improvements were done and performed upon said claim(s) or upon one or more of a contiguous group of claims for the benefit of all, or wholly or partly outside of a contiguous group of claims for the benefit of all, not including the location work.

7. That the following persons were employed to perform the work and improvements described herein: Bobby Roberts  
Pete DeRewianko

8. That the work and improvements performed were: ROAD WORK TO AND ON CLAIM.

9. Dated July 18, 2000, Signature Bobby L. Roberts  
SUBSCRIBED AND SWORN TO before me, a Notary Public, this 18th day of July, 19 2000  
by Earleen D. Ambrose  
Notary Public  
MY COMMISSION EXPIRES \_\_\_\_\_



This form is for the purpose of complying with the laws of the United States Department of the Interior, Bureau of Land Management and the State of Arizona pertaining to assessment work and/or a notice of intention to hold. 30 USC 28, 43 CFR 3833.2, ARS 27-208. Subject to Paperwork Reduction Act and Privacy Act statements available at the BLM AZ State Office. The form is not copyrighted. It may be reproduced without restriction.

For BLM Use Only

7 24 JUL 2000

RECEIVED  
BLM AZ STATE

ENTERED INTO COMPUTER

VERIFIED  
7/20/00

7/25/00

If the claims/sites have consecutive BLM #'s and are in the same Township, Range and Section(s) they may be listed as follows:

SAMPLE 1-10	A MC 19640-49	Dkt/Pg # 1025/1-10 (or) RECORDING # 9106173-82	4N	20W	36
CLAIM/SITE NAME	SERIAL NUMBER	Dkt/Pg or Recording # of ORIGINAL LOCATION NOTICEI	TWN SHP	RNG	SEC(S)
1. <u>Four Ace's</u>	<u>A MC 350 983</u>		<u>10<sup>N</sup></u>	<u>2<sup>E</sup></u>	<u>18</u>
2. _____	A MC _____	_____	_____	_____	_____
3. _____	A MC _____	_____	_____	_____	_____
4. _____	A MC _____	_____	_____	_____	_____
5. _____	A MC _____	_____	_____	_____	_____
6. _____	A MC _____	_____	_____	_____	_____
7. _____	A MC _____	_____	_____	_____	_____
8. _____	A MC _____	_____	_____	_____	_____
9. _____	A MC _____	_____	_____	_____	_____
10. _____	A MC _____	_____	_____	_____	_____
11. _____	A MC _____	_____	_____	_____	_____
12. _____	A MC _____	_____	_____	_____	_____
13. _____	A MC _____	_____	_____	_____	_____
14. _____	A MC _____	_____	_____	_____	_____
15. _____	A MC _____	_____	_____	_____	_____
16. _____	A MC _____	_____	_____	_____	_____
17. _____	A MC _____	_____	_____	_____	_____
18. _____	A MC _____	_____	_____	_____	_____
19. _____	A MC _____	_____	_____	_____	_____
20. _____	A MC _____	_____	_____	_____	_____
21. _____	A MC _____	_____	_____	_____	_____
22. _____	A MC _____	_____	_____	_____	_____
23. _____	A MC _____	_____	_____	_____	_____
24. _____	A MC _____	_____	_____	_____	_____
25. _____	A MC _____	_____	_____	_____	_____
26. _____	A MC _____	_____	_____	_____	_____
27. _____	A MC _____	_____	_____	_____	_____
28. _____	A MC _____	_____	_____	_____	_____
29. _____	A MC _____	_____	_____	_____	_____
30. _____	A MC _____	_____	_____	_____	_____

FILE WITH: Bureau of Land Management, 3707 North 7th Street, P. O. Box 16563, Phoenix, Arizona 85011 and the respective county recorder, ON OR BEFORE DECEMBER 30th (NOT THE 31st). BLM REQUIRES A \$5.00 NONREFUNDABLE SERVICE CHARGE FOR EACH MINING CLAIM, MILL SITE OR TUNNEL SITE. ANNUAL FILINGS THAT ARE NOT ACCOMPANIED BY PROPER SERVICE CHARGES WILL BE RETURNED WITHOUT FURTHER ACTION BY BLM.



Return Document to:

Bobby L. Roberts  
16034 S. Rolling Ridge  
MAYER ARIZONA  
Zip. 86333  
Telephone # (520) 632 5378

For BLM Use Only

AZ-3850-1 (July 1992)

<u>7</u> X <u>\$15.00</u> = <u>\$105.00</u>
<u>MJ</u>

CHECK  
ONE



**AFFIDAVIT OF PERFORMANCE OF ANNUAL WORK**

Also fill in ITEMS 1 through 9 and the reverse side of this document.



**NOTICE OF INTENTION TO HOLD**

I intend to hold the claim(s) /site(s) listed on the reverse side of this document for the calendar year 19\_\_\_\_. Also fill in ITEMS 1 through 4 and ITEM 9.

NOTICES OF INTENTION TO HOLD ARE FOR MILL SITES AND TUNNEL SITES OR FOR MINING CLAIMS WHEN ASSESSMENT WORK HAS NOT BEEN DONE, REGARDLESS OF WHETHER THE ANNUAL ASSESSMENT HAS BEEN SUSPENDED, DEFERRED, OR NOT YET ACCRUED. THE FILING OF A NOTICE OF INTENTION TO HOLD SHALL NOT RELIEVE THE OWNER OF COMPLYING WITH FEDERAL AND STATE LAWS PERTAINING TO THE PERFORMANCE OF ANNUAL ASSESSMENT WORK. NOTICES OF INTENTION TO HOLD FOR MILL SITES OR TUNNEL SITES NEED NOT BE COUNTY RECORDED. FOR MINING CLAIMS THE FORM FILED WITH BLM MUST BE IDENTICAL TO THE ONE THAT WAS OR WILL BE FILED WITH THE COUNTY.

Evidence of Annual Assessment Work or a Notice of Intention to Hold must be filed each calendar year following the calendar year in which the Claim/site was located.

ALL CLAIMS LISTED ON A SINGLE AFFIDAVIT MUST BE CONTIGUOUS.

1. State of Arizona, County of YAVAPAI SS:  
2. I, (Name) Bobby L. Roberts  
3. Reside at (Address) 16034 S. Rolling Ridge DR.  
City MAYER, County YAVAPAI, State AZ, Zip 86333

being duly sworn, deposes and says that he/she is a citizen of the United States, more than eighteen years of age, that all of the facts set forth in this affidavit/notice, subject to the provisions and penalties of 18 USC 1001 pertaining to the filing of false, fictitious, or fraudulent statements with the United States, are true and correct according to the best of my knowledge, information and belief.

4. Owner's Name and Address (If not shown in items 1-3 above) CHECK HERE IF THIS IS A CHANGE OF ADDRESS ☐

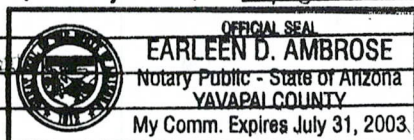
5. That I am personally acquainted with the mining claim(s). The work and improvements were made by and at the expense of the owner(s) of said claim(s). Said contiguous group of claims, listed on the reverse side of this document, are situated in the BLACK CANYON Mining District, YAVAPAI County, Arizona

6. That between the dates starting at 12 o'clock noon on September 1, 19 99 and ending at 12 o'clock noon on September 1, 2000 at least \$ 200.00 dollars worth of work and improvements were done and performed upon said claim(s) or upon one or more of a contiguous group of claims for the benefit of all, or wholly or partly outside of a contiguous group of claims for the benefit of all, not including the location work.

7. That the following persons were employed to perform the work and improvements described herein: Bobby L. Roberts

8. That the work and improvements performed were: ROAD WORK ON AND TO CLAIM.

9. Dated July 18 2000, Signature Bobby L. Roberts  
SUBSCRIBED AND SWORN TO before me, a Notary Public, this 18th day of July, 19 2000  
by Earleen Ambrose  
Notary Public Earleen Ambrose  
MY COMMISSION EXPIRES \_\_\_\_\_



This form is for the purpose of complying with the laws of the United States Department of the Interior, Bureau of Land Management and the State of Arizona pertaining to assessment work and/or a notice of intention to hold. 30 USC 28, 43 CFR 3833.2, ARS 27-208. Subject to Paperwork Reduction Act and Privacy Act statements available at the BLM AZ State Office. The form is not copyrighted. It may be reproduced without restriction.

For BLM Use Only

PHOENIX, ARIZONA

2000 JUL 24 A 11:21

RECEIVED  
BLM AZ STATE OFFICE

VERIFIED  
for 7/25/00

ENTERED INTO COMPUTER  
7/25/00

If the claims/sites have consecutive BLM #'s and are in the same Township, Range and Section(s) they may be listed as follows:

SAMPLE 1-10		A MC 19640-49	Dkt/Pg # 1025/1-10 (or) RECORDING # 9106173-82	4N	20W	36
CLAIM/SITE NAME	SERIAL NUMBER	Dkt/Pg or Recording # of ORIGINAL LOCATION NOTICE!	TWN SHP	RNG	SEC(S)	
1. <u>Ruby</u>	A MC <u>348328</u>		<u>10.N</u>	<u>2.E</u>	<u>19</u>	
2. _____	A MC _____	_____	_____	_____	_____	
3. _____	A MC _____	_____	_____	_____	_____	
4. _____	A MC _____	_____	_____	_____	_____	
5. _____	A MC _____	_____	_____	_____	_____	
6. _____	A MC _____	_____	_____	_____	_____	
7. _____	A MC _____	_____	_____	_____	_____	
8. _____	A MC _____	_____	_____	_____	_____	
9. _____	A MC _____	_____	_____	_____	_____	
10. _____	A MC _____	_____	_____	_____	_____	
11. _____	A MC _____	_____	_____	_____	_____	
12. _____	A MC _____	_____	_____	_____	_____	
13. _____	A MC _____	_____	_____	_____	_____	
14. _____	A MC _____	_____	_____	_____	_____	
15. _____	A MC _____	_____	_____	_____	_____	
16. _____	A MC _____	_____	_____	_____	_____	
17. _____	A MC _____	_____	_____	_____	_____	
18. _____	A MC _____	_____	_____	_____	_____	
19. _____	A MC _____	_____	_____	_____	_____	
20. _____	A MC _____	_____	_____	_____	_____	
21. _____	A MC _____	_____	_____	_____	_____	
22. _____	A MC _____	_____	_____	_____	_____	
23. _____	A MC _____	_____	_____	_____	_____	
24. _____	A MC _____	_____	_____	_____	_____	
25. _____	A MC _____	_____	_____	_____	_____	
26. _____	A MC _____	_____	_____	_____	_____	
27. _____	A MC _____	_____	_____	_____	_____	
28. _____	A MC _____	_____	_____	_____	_____	
29. _____	A MC _____	_____	_____	_____	_____	
30. _____	A MC _____	_____	_____	_____	_____	

FILE WITH: Bureau of Land Management, 3707 North 7th Street, P. O. Box 16563, Phoenix, Arizona 85011 and the respective county recorder, ON OR BEFORE DECEMBER 30th (NOT THE 31st). BLM REQUIRES A \$5.00 NONREFUNDABLE SERVICE CHARGE FOR EACH MINING CLAIM, MILL SITE OR TUNNEL SITE. ANNUAL FILINGS THAT ARE NOT ACCOMPANIED BY PROPER SERVICE CHARGES WILL BE RETURNED WITHOUT FURTHER ACTION BY BLM.



**United States Department of the Interior**  
**Bureau of Land Management**  
BUSINESS & SUPPORT SVCS DIV  
222 N CENTRAL AVE  
PHOENIX, AZ 85004 -2203  
Phone: (602) 417-9200

## Receipt

No:

156812

**Transaction #:** 169645**Date of Transaction:** 07/24/2000

LINE #	QTY	COMMODITY / SUBJECT / ACTION / PRODUCT	REMARKS	UNIT PRICE	TOTAL
1	1	LOCATABLE MINERALS / MINING CLAIMS-ACCOUNTS/UNADJUDICATED / MINING CLAIM MONEY RECEIVED (455)	POL 2000 (2)	- n/a -	\$10.00
<b>TOTAL:</b>					<b>\$10.00</b>

## PAYMENT INFORMATION

1	AMOUNT:	\$10.00	POSTMARKED:	N/A
	TYPE:	CASH	RECEIVED:	07/24/2000
	NAME:			

## REMARKS

## CASE SERIAL NUMBER INFORMATION

TRNS #	LINE #	CASES
169645	1	AMC348328

This receipt was generated by the automated BLM Collections and Billings System and is a paper representation of a portion of the official electronic record contained therein.



UNITED STATES  
DEPARTMENT OF THE INTERIOR  
BUREAU OF LAND MANAGEMENT

MAINTENANCE FEE PAYMENT WAIVER CERTIFICATION

348328  
FORM APPROVED  
OMB NO. 1004-0114  
Expires: March 31, 1997

123

This small miner waiver is filed to hold the claims/sites listed below for the assessment year beginning at noon on the first September 1 following the official filing of this form with BLM.

The undersigned owner(s) of the mining claims/sites listed below hereby certify under penalty of 18 U.S.C. 1001 and 43 U.S.C. 1212 that:

I/We control, or will control, ten or fewer mining claims/sites located and maintained on Federal land in the United States of America on the August 31 that is one day before the beginning of the assessment year indicated in line one above.

I/We have/will performed/performance assessment work upon the claims listed below for the current assessment year as of the August 31 indicated in line three above. This work meets the requirements of the General Mining Law of 1872, as amended; the Act of August 10, 1993; and the regulations at 43 CFR 3833 and 3850. Such work will be described on our affidavit of labor.

The mining claims and sites for which the above waiver from payment of the maintenance fees is made are:

CLAIM NAME	BLM RECORDATION SERIAL NUMBER
1. Ruby	348328
2.	
3.	
4.	
5.	
6.	
7.	
8.	
9.	
10.	

All owner(s) of the above mining claims and sites are filing for this waiver.

I/We understand and acknowledge that pursuant to 43 U.S.C. 1212 and 18 U.S.C. 1001, the filing of a false, fictitious, or fraudulent document with the Bureau of Land Management may result in a fine of up to \$10,000, a prison term not to exceed five years, or both.

Bobby L. Roberts  
(Owner's Name - Please Print)

Bobby L. Roberts  
(Owner's Signature)

16034 So. Rolling Ridge  
(Street or P.O. Box)

MAYER  
(City)

AZ.  
(State)

86333  
(Zip Code)

(Owner's Name - Please Print)

(Owner's Signature)

(Street or P.O. Box)

(City)

(State)

(Zip Code)

(Owner's Name - Please Print)

(Owner's Signature)

(Street or P.O. Box)

(City)

(State)

(Zip Code)

(Owner's Name - Please Print)

(Owner's Signature)

(Street or P.O. Box)

(City)

(State)

(Zip Code)

(Continued on reverse)

8/17/00  
ENTERED IN COMPUTER



_____ (Owner's Name - Please Print)	_____ (Owner's Signature)
_____ (Street or P.O. Box)	_____ (City) _____ (State) _____ (Zip Code)
_____ (Owner's Name - Please Print)	_____ (Owner's Signature)
_____ (Street or P.O. Box)	_____ (City) _____ (State) _____ (Zip Code)
_____ (Owner's Name - Please Print)	_____ (Owner's Signature)
_____ (Street or P.O. Box)	_____ (City) _____ (State) _____ (Zip Code)
_____ (Owner's Name - Please Print)	_____ (Owner's Signature)
_____ (Street or P.O. Box)	_____ (City) _____ (State) _____ (Zip Code)

#### INSTRUCTIONS

1. This certification of waiver from payment of maintenance fees is made under the provisions of the Act of August 10, 1993 (107 Stat. 312 [1993]), and §1744 of Title 43 and §28-28k of Title 30 of the United States Code; and the regulations thereunder (43 CFR 3833 and 3850).
2. This waiver must be filed in advance of the assessment year for which a waiver is sought, but in no event be filed later than the August 31st preceding the assessment year for which the waiver is sought.
3. You must still record your affidavit of assessment work for claims listed and/or Notices of Intention to Hold for any sites listed with the BLM by each December 30th, and the local recording office under State law, as in the past.
4. This waiver must be filed in the BLM State Office where the mining claims are recorded.
5. If the claims and sites are located in more than one State, a separate waiver form must be filed in each State in which they are held. The total number of claims and sites listed on separate waiver forms cannot exceed ten.
6. All claim names and Bureau of Land Management (BLM) serial numbers must be listed for all mining claims and sites for which a waiver is sought.
7. All owners and their addresses must be listed.
8. This waiver form must be signed by all of the owners or their designated agent. If an agent is designated, a statement appointing the agent, must be submitted with this certification, if a designation of agent is not currently on file with the BLM State office where your claims and sites are recorded.
9. Mining claims and sites held by a husband and wife, either jointly or individually, or their children under the age of discretion, shall be counted towards the 10 claim limit. Mining claims and sites held in co-ownership, or by an association of locators, by a partnership, or by a corporation shall be counted towards the 10 claim limit for claimants that have an interest in these entities.
10. Failure to pay the maintenance fee or meet the requirements for waiver from payment of the maintenance fee by any August 31st deadline for the following assessment year shall cause the mining claims and sites to be declared null and void.

#### NOTICE

The Privacy Act of 1974 and the regulation in 43 CFR 2.48(d) provide that you be furnished the following information in connection with the information required by this certification of exemption from rental fees form.

**AUTHORITY:** 30 U.S.C. 28-28e; 43 U.S.C. 1201, 1740, and 1744; and the Act of August 10, 1993 (107 Stat. 312); 43 CFR 3833 and 3850.

**PRINCIPLE PURPOSE:** This information is to be used to verify that the owner(s) of a mining claim has complied with the Act of August 10, 1993 (107 Stat. 312), and is entitled to perform assessment work in lieu of paying the maintenance fee for the mining claims listed on this form.

**ROUTINE USE:** (1) Adjudication of the claimant(s) certification of waiver from paying the maintenance fee otherwise required by the Act of August 10, 1993 (107 Stat. 312). (2) Disclosure may be made to appropriate Federal agencies when location is made within the agency's geographic area of responsibility. (3) Information from the record and/or the record will be transferred to the appropriate Federal, State, or local agency, or a member of the public in response to a specific request for pertinent information. (4) Information may also be provided to the

Department of Justice or in a proceeding before a court or adjudicative body; or to Federal, State, local or foreign agencies when needed for enforcement of civil or criminal codes or applicable regulations concerning title rights upon the public land.

**EFFECT OF NOT PROVIDING INFORMATION:** Disclosure of this information is required by the Act of August 10, 1993 (107 Stat. 312) and 43 CFR 3833 for those owner(s) wishing to take the small miners waiver allowed under 43 CFR 3833 and 3850. Failure to supply the information required in this form to support the owner(s) certification of waiver from payment of the otherwise required maintenance fees will result in the waiver being disallowed and the mining claims declared null and void by the Bureau of Land Management (BLM).

The Paperwork Reduction Act of 1980 (44 U.S.C. 3501, et seq.) requires us to tell you that:

This information is being collected to allow the BLM to determine if you qualify for a waiver from the payment of \$100 per mining claim maintenance fee established by the Act of August 10, 1993 (107 Stat. 312) and the implementing regulations at 43 CFR 3833 and 3850. A response to this request is required in accordance with the statute (107 Stat. 312) to retain your benefit.

#### BURDEN HOURS STATEMENT

Public reporting burden for this form is estimated to average 5 minutes per response, including time to review instructions, gathering and maintaining data, and completing and reviewing the form. Direct comments regarding this burden estimate, or any other aspect of this form, to the Department of the Interior, Bureau of Land Management, Information Collection Clearance Officer (871), 1849 C Street, N.W., Washington, D.C. 20240; and the Office of Management and Budget, Paperwork Reduction Project (1004-0114), Washington, D.C. 20503.

**FOR OFFICIAL USE ONLY**

2000 JUL 24 A 11:21

B.L.M. AZ STATE OFFICE  
RECEIVED

153



01/02/270 BK 3681 PG 665  
Yavapai County  
Patsy Jenney-Colon, Recorder  
07/22/1999 11:15A PAGE 1 OF 2  
BOBBY ROBERTS  
RECORDING FEE 5.00  
SURCHARGE 9.00  
POSTAGE 1.00

Return Document to:

For BLM Use Only

AZ-3850-1 (July 1992)

Bobby Roberts  
16034 S. ROLLING RIDGE DR.  
MAYER ARIZ. 86333  
Telephone # (520) 632 5378

1 @ \$500 = 500
all
348328

CHECK  
ONE

☒ **AFFIDAVIT OF PERFORMANCE OF ANNUAL WORK**

Also fill in ITEMS 1 through 9 and the reverse side of this document.

☐ **NOTICE OF INTENTION TO HOLD**

I intend to hold the claim(s) /site(s) listed on the reverse side of this document for the calendar year 19\_\_\_\_. Also fill in ITEMS 1 through 4 and ITEM 9.

NOTICES OF INTENTION TO HOLD ARE FOR MILL SITES AND TUNNEL SITES OR FOR MINING CLAIMS WHEN ASSESSMENT WORK HAS NOT BEEN DONE, REGARDLESS OF WHETHER THE ANNUAL ASSESSMENT HAS BEEN SUSPENDED, DEFERRED, OR NOT YET ACCRUED. THE FILING OF A NOTICE OF INTENTION TO HOLD SHALL NOT RELIEVE THE OWNER OF COMPLYING WITH FEDERAL AND STATE LAWS PERTAINING TO THE PERFORMANCE OF ANNUAL ASSESSMENT WORK. NOTICES OF INTENTION TO HOLD FOR MILL SITES OR TUNNEL SITES NEED NOT BE COUNTY RECORDED. FOR MINING CLAIMS THE FORM FILED WITH BLM MUST BE IDENTICAL TO THE ONE THAT WAS OR WILL BE FILED WITH THE COUNTY.

Evidence of Annual Assessment Work or a Notice of Intention to Hold must be filed each calendar year following the calendar year in which the Claim/site was located.

ALL CLAIMS LISTED ON A SINGLE AFFIDAVIT MUST BE CONTIGUOUS.

1. State of Arizona, County of YAVAPAI ss:  
2. I, (Name) Bobby Roberts  
3. Reside at (Address) 16034 S. ROLLING RIDGE DR.  
City MAYER, County YAVAPAI, State AZ., Zip 86333

being duly sworn, deposes and says that he/she is a citizen of the United States, more than eighteen years of age, that all of the facts set forth in this affidavit/notice, subject to the provisions and penalties of 18 USC 1001 pertaining to the filing of false, fictitious, or fraudulent statements with the United States, are true and correct according to the best of my knowledge, information and belief.

4. Owner's Name and Address (If not shown in items 1-3 above) CHECK HERE IF THIS IS A CHANGE OF ADDRESS ☐

5. That I am personally acquainted with the mining claim(s). The work and improvements were made by and at the expense of the owner(s) of said claim(s). Said contiguous group of claims, listed on the reverse side of this document, are situated in the BLACK CANYON Mining District, YAVAPAI County, Arizona

6. That between the dates starting at 12 o'clock noon on September 1, 19 98 and ending at 12 o'clock noon on September 1, 19 99 at least \$ 150.00 dollars worth of work and improvements were done and performed upon said claim(s) or upon one or more of a contiguous group of claims for the benefit of all, or wholly or partly outside of a contiguous group of claims for the benefit of all, not including the location work.

7. That the following persons were employed to perform the work and improvements described herein: Bobby Roberts

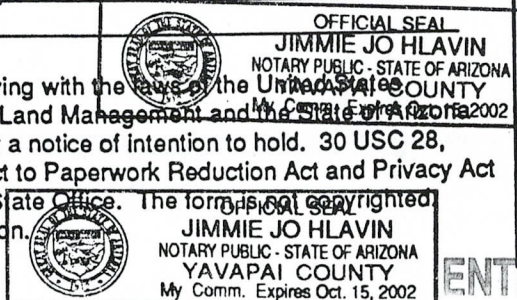
8. That the work and improvements performed were: ROAD WORK AND CLEAN UP CLAIM

9. Dated 7-22-99, Signature X Bobby L. Roberts

SUBSCRIBED AND SWORN TO before me, a Notary Public, this 22<sup>nd</sup> day of July, 19 99  
by Bobby L. Roberts

Notary Public Jimmie Jo Hlavin  
MY COMMISSION EXPIRES Oct. 15, 2002

This form is for the purpose of complying with the laws of the United States, Department of the Interior, Bureau of Land Management and the State of Arizona pertaining to assessment work and/or a notice of intention to hold. 30 USC 28, 43 CFR 3833.2, ARS 27-208. Subject to Paperwork Reduction Act and Privacy Act statements available at the BLM AZ State Office. The form is not copyrighted. It may be reproduced without restriction.



For BLM Use Only	
<b>VERIFIED</b>	
11-19-99	
66. 11 20 01 61 99	
ENTERED INTO COMPUTER	
11/15/99	

BK	FEE
\$	\$
MAP	\$4
PCL	\$5
\$1	\$1



If the claims/sites have consecutive BLM #'s and are in the same Township, Range and Section(s) they may be listed as follows:

SAMPLE 1-10 A MC 19640-49 Dkt/Pg # 1025/1-10 (or) 4N 20W 36  
RECORDING # 9106173-82

CLAIM/SITE NAME	SERIAL NUMBER	Dkt/Pg or Recording # of ORIGINAL LOCATION NOTICEI	TWN SHP	RNG	SEC(S)
1. <u>Ruby</u>	<u>A MC 348 328</u>		<u>10.N</u>	<u>2.E</u>	<u>19</u>
2.	A MC				
3.	A MC				
4.	A MC				
5.	A MC				
6.	A MC				
7.	A MC				
8.	A MC				
9.	A MC				
10.	A MC				
11.	A MC				
12.	A MC				
13.	A MC				
14.	A MC				
15.	A MC				
16.	A MC				
17.	A MC				
18.	A MC				
19.	A MC				
20.	A MC				
21.	A MC				
22.	A MC				
23.	A MC				
24.	A MC				
25.	A MC				
26.	A MC				
27.	A MC				
28.	A MC				
29.	A MC				
30.	A MC				

FILE WITH: Bureau of Land Management, 3707 North 7th Street, P. O. Box 16563, Phoenix, Arizona 85011 and the respective county recorder, ON OR BEFORE DECEMBER 30th (NOT THE 31st).  
BLM REQUIRES A \$5.00 NONREFUNDABLE SERVICE CHARGE FOR EACH MINING CLAIM, MILL SITE OR TUNNEL SITE. ANNUAL FILINGS THAT ARE NOT ACCOMPANIED BY PROPER SERVICE CHARGES WILL BE RETURNED WITHOUT FURTHER ACTION BY BLM.

UNITED STATES  
DEPARTMENT OF THE INTERIOR  
BUREAU OF LAND MANAGEMENT

RECEIPT AND ACCOUNTING ADVICE

CD/AZ

NO. 2296705  
08/20/99

07

AFFIDAVITS OF ASSESSMENT WORK

2 6 12

5.00

Subject:

Applicant:

BOBBY ROBERTS  
16034 S ROLLING RIDGE DR  
MAYER AZ 86333

CK 398  
520-632-5378

Remitter:

Assignor:

LEASE MANAGEMENT DATA		<input type="checkbox"/> NEW	<input type="checkbox"/> UPDATE	<input type="checkbox"/> PAYMENT						
ORIGINAL SERIAL NO.	ASG.	TYPE	ST.	CTY.	FUND SYMBOL				ACRES/UNITS	RATE
AMC 348328										
AMOUNT	ANV. DATE	EXP. DATE	BILL CYC.	S/C	DISTRICT	NEXT BILL	MISC. DATA	U of M	ACTUAL UNITS	
ASSIGNMENT SERIAL NO.	ASG.	TYPE	ST.	CTY.	FUND SYMBOL				ACRES/UNITS	RATE
AMOUNT	ANV. DATE	EXP. DATE	BILL CYC.	S/C	DISTRICT	NEXT BILL	MISC. DATA	U of M	ACTUAL UNITS	
APPLY REMITTANCE					Remarks:					
ACTION	FUND SYMBOL		CTY.	AMOUNT						
FILING FEE										
RENTAL										
UNEARNED										
REFUND										
TOTAL										
AMOUNT DUE					BY: DATE:					
<input type="checkbox"/> Lease in Escrow?										
<input type="checkbox"/> KGS? Of Interest?										
<input type="checkbox"/> Auto Escalates? Operating Rights?										
<input type="checkbox"/> Auto Renew? Operator										
<input type="checkbox"/> Bond Filed?										
FOR MMS USE ONLY										
BILLEE					FOREST REFUGE					
NUMBER										
OCS SECTION										
CODE										



MAINTENANCE FEE PAYMENT WAIVER CERTIFICATION

This small miner waiver is filed to hold the claims/sites listed below for the assessment year beginning at noon on the first September 1 following the official filing of this form with BLM.

The undersigned owner(s) of the mining claims/sites listed below hereby certify under penalty of 18 U.S.C. 1001 and 43 U.S.C. 1212 that:

I/We control, or will control, ten or fewer mining claims/sites located and maintained on Federal land in the United States of America on the August 31 that is one day before the beginning of the assessment year indicated in line one above.

I/We have/will performed/perform assessment work upon the claims listed below for the current assessment year as of the August 31 indicated in line three above. This work meets the requirements of the General Mining Law of 1872, as amended; the Act of August 10, 1993; and the regulations at 43 CFR 3833 and 3850. Such work will be described on our affidavit of labor.

348328

The mining claims and sites for which the above waiver from payment of the maintenance fees is made are:

CLAIM NAME	BLM RECORDATION SERIAL NUMBER
1. Ruby	348328
2.	
3.	
4.	
5.	
6.	
7.	
8.	
9.	
10.	

All owner(s) of the above mining claims and sites are filing for this waiver.

I/We understand and acknowledge that pursuant to 43 U.S.C. 1212 and 18 U.S.C. 1001, the filing of a false, fictitious, or fraudulent document with the Bureau of Land Management may result in a fine of up to \$10,000, a prison term not to exceed five years, or both.

Bobby Roberts (Owner's Name - Please Print)	Bobby Roberts (Owner's Signature)
16034 S. ROLLING RIDGE DR. (Street or P.O. Box)	MAYER (City) AZ. (State) 86333 (Zip Code)
(Owner's Name - Please Print)	(Owner's Signature)
(Street or P.O. Box)	(City) (State) (Zip Code)
(Owner's Name - Please Print)	(Owner's Signature)
(Street or P.O. Box)	(City) (State) (Zip Code)
(Owner's Name - Please Print)	(Owner's Signature)
(Street or P.O. Box)	(City) (State) (Zip Code)

ENTERED INTO COMPUTER

(Continued on reverse)



(Owner's Name - Please Print) _____ (Street or P.O. Box) _____	(Owner's Signature) _____ (City) (State) (Zip Code) _____
(Owner's Name - Please Print) _____ (Street or P.O. Box) _____	(Owner's Signature) _____ (City) (State) (Zip Code) _____
(Owner's Name - Please Print) _____ (Street or P.O. Box) _____	(Owner's Signature) _____ (City) (State) (Zip Code) _____
(Owner's Name - Please Print) _____ (Street or P.O. Box) _____	(Owner's Signature) _____ (City) (State) (Zip Code) _____

#### INSTRUCTIONS

1. This certification of waiver from payment of maintenance fees is made under the provisions of the Act of August 10, 1993 (107 Stat. 312 [1993]), and §1744 of Title 43 and §28-28k of Title 30 of the United States Code; and the regulations thereunder (43 CFR 3833 and 3850).
2. This waiver must be filed in advance of the assessment year for which a waiver is sought, but in no event be filed later than the August 31st preceding the assessment year for which the waiver is sought.
3. You must still record your affidavit of assessment work for claims listed and/or Notices of Intention to Hold for any sites listed with the BLM by each December 30th, and the local recording office under State law, as in the past.
4. This waiver must be filed in the BLM State Office where the mining claims are recorded.
5. If the claims and sites are located in more than one State, a separate waiver form must be filed in each State in which they are held. The total number of claims and sites listed on separate waiver forms cannot exceed ten.
6. All claim names and Bureau of Land Management (BLM) serial numbers must be listed for all mining claims and sites for which a waiver is sought.
7. All owners and their addresses must be listed.
8. This waiver form must be signed by all of the owners or their designated agent. If an agent is designated, a statement appointing the agent, must be submitted with this certification, if a designation of agent is not currently on file with the BLM State office where your claims and sites are recorded.
9. Mining claims and sites held by a husband and wife, either jointly or individually, or their children under the age of discretion, shall be counted towards the 10 claim limit. Mining claims and sites held in co-ownership, or by an association of locators, by a partnership, or by a corporation shall be counted towards the 10 claim limit for claimants that have an interest in these entities.
10. Failure to pay the maintenance fee or meet the requirements for waiver from payment of the maintenance fee by any August 31st deadline for the following assessment year shall cause the mining claims and sites to be declared null and void.

#### NOTICE

The Privacy Act of 1974 and the regulation in 43 CFR 2.48(d) provide that you be furnished the following information in connection with the information required by this certification of exemption from rental fees form.

**AUTHORITY:** 30 U.S.C. 28-28e; 43 U.S.C. 1201, 1740, and 1744; and the Act of August 10, 1993 (107 Stat. 312); 43 CFR 3833 and 3850.

**PRINCIPLE PURPOSE:** This information is to be used to verify that the owner(s) of a mining claim has complied with the Act of August 10, 1993 (107 Stat. 312), and is entitled to perform assessment work in lieu of paying the maintenance fee for the mining claims listed on this form.

**ROUTINE USE:** (1) Adjudication of the claimant(s) certification of waiver from paying the maintenance fee otherwise required by the Act of August 10, 1993 (107 Stat. 312). (2) Disclosure may be made to appropriate Federal agencies when location is made within the agency's geographic area of responsibility. (3) Information from the record and/or the record will be transferred to the appropriate Federal, State, or local agency, or a member of the public in response to a specific request for pertinent information. (4) Information may also be provided to the

#### BURDEN HOURS STATEMENT

Public reporting burden for this form is estimated to average 5 minutes per response, including time to review instructions, gathering and maintaining data, and completing and reviewing the form. Direct comments regarding this burden estimate, or any other aspect of this form, to the Department of the Interior, Bureau of Land Management, Information Collection Clearance Officer (871), 1849 C Street, N.W., Washington, D.C. 20240; and the Office of Management and Budget, Paperwork Reduction Project (1004-0114), Washington, D.C. 20503.

Department of Justice or in a proceeding before a court or adjudicative body; or to Federal, State, local or foreign agencies when needed for enforcement of civil or criminal codes or applicable regulations concerning title rights upon the public land.

**EFFECT OF NOT PROVIDING INFORMATION:** Disclosure of this information is required by the Act of August 10, 1993 (107 Stat. 312) and 43 CFR 3833 for those owner(s) wishing to take the small miners waiver allowed under 43 CFR 3833 and 3850. Failure to supply the information required in this form to support the owner(s) certification of waiver from payment of the otherwise required maintenance fees will result in the waiver being disallowed and the mining claims declared null and void by the Bureau of Land Management (BLM).

The Paperwork Reduction Act of 1980 (44 U.S.C. 3501, et seq.) requires us to tell you that:

This information is being collected to allow the BLM to determine if you qualify for a waiver from the payment of \$100 per mining claim maintenance fee established by the Act of August 10, 1993 (107 Stat. 312) and the implementing regulations at 43 CFR 3833 and 3850. A response to this request is required in accordance with the statute (107 Stat. 312) to retain your benefit.

**FOR OFFICIAL USE ONLY**

RECEIVED  
BUREAU OF  
LAND MANAGEMENT  
ARIZONA  
STATE OFFICE  
PHOENIX, ARIZONA  
AUG 19 10 02 AM '99



MAINTENANCE FEE PAYMENT WAIVER CERTIFICATION

This small miner waiver is filed to hold the claims/sites listed below for the assessment year beginning at noon on the first September 1 following the official filing of this form with BLM.

The undersigned owner(s) of the mining claims/sites listed below hereby certify under penalty of 18 U.S.C. 1001 and 43 U.S.C. 1212 that:

I/We control, or will control, ten or fewer mining claims/sites located and maintained on Federal land in the United States of America on the August 31 that is one day before the beginning of the assessment year indicated in line one above.

I/We have/will performed/perform assessment work upon the claims listed below for the current assessment year as of the August 31 indicated in line three above. This work meets the requirements of the General Mining Law of 1872, as amended; the Act of August 10, 1993; and the regulations at 43 CFR 3833 and 3850. Such work will be described on our affidavit of labor.

348328

The mining claims and sites for which the above waiver from payment of the maintenance fees is made are:

CLAIM NAME	BLM RECORDATION SERIAL NUMBER
1. Ruby	348 328
2.	
3.	
4.	
5.	
6.	
7.	
8.	
9.	
10.	

RECEIVED  
BLM AZ STATE OFFICE  
1998 AUG 12 A 11:02  
PHOENIX, ARIZONA

All owner(s) of the above mining claims and sites are filing for this waiver.

I/We understand and acknowledge that pursuant to 43 U.S.C. 1212 and 18 U.S.C. 1001, the filing of a false, fictitious, or fraudulent document with the Bureau of Land Management may result in a fine of up to \$10,000, a prison term not to exceed five years, or both.

Bobby Roberts (Owner's Name - Please Print) Bobby Roberts (Owner's Signature)  
16034 S. ROLLING RIDGE DR (Street or P.O. Box) MAYER (City) AZ, (State) 86333 (Zip Code)

(Owner's Name - Please Print) (Owner's Signature)  
(Street or P.O. Box) (City) (State) (Zip Code)

(Owner's Name - Please Print) (Owner's Signature)  
(Street or P.O. Box) (City) (State) (Zip Code)

(Owner's Name - Please Print) (Owner's Signature)  
(Street or P.O. Box) (City) (State) (Zip Code)

(Continued on reverse)

ENTERED IN COMPUTER

VERIFIED

DM 8/20/98

8/20/98

(Owner's Name - Please Print)	(Owner's Signature)		
(Street or P.O. Box)	(City)	(State)	(Zip Code)
(Owner's Name - Please Print)	(Owner's Signature)		
(Street or P.O. Box)	(City)	(State)	(Zip Code)
(Owner's Name - Please Print)	(Owner's Signature)		
(Street or P.O. Box)	(City)	(State)	(Zip Code)
(Owner's Name - Please Print)	(Owner's Signature)		
(Street or P.O. Box)	(City)	(State)	(Zip Code)

#### INSTRUCTIONS

1. This certification of waiver from payment of maintenance fees is made under the provisions of the Act of August 10, 1993 (107 Stat. 312 [1993]), and §1744 of Title 43 and §28-28k of Title 30 of the United States Code; and the regulations thereunder (43 CFR 3833 and 3850).
2. This waiver must be filed in advance of the assessment year for which a waiver is sought, but in no event be filed later than the August 31st preceding the assessment year for which the waiver is sought.
3. You must still record your affidavit of assessment work for claims listed and/or Notices of Intention to Hold for any sites listed with the BLM by each December 30th, and the local recording office under State law, as in the past.
4. This waiver must be filed in the BLM State Office where the mining claims are recorded.
5. If the claims and sites are located in more than one State, a separate waiver form must be filed in each State in which they are held. The total number of claims and sites listed on separate waiver forms cannot exceed ten.
6. All claim names and Bureau of Land Management (BLM) serial numbers must be listed for all mining claims and sites for which a waiver is sought.
7. All owners and their addresses must be listed.
8. This waiver form must be signed by all of the owners or their designated agent. If an agent is designated, a statement appointing the agent, must be submitted with this certification, if a designation of agent is not currently on file with the BLM State office where your claims and sites are recorded.
9. Mining claims and sites held by a husband and wife, either jointly or individually, or their children under the age of discretion, shall be counted towards the 10 claim limit. Mining claims and sites held in co-ownership, or by an association of locators, by a partnership, or by a corporation shall be counted towards the 10 claim limit for claimants that have an interest in these entities.
10. Failure to pay the maintenance fee or meet the requirements for waiver from payment of the maintenance fee by any August 31st deadline for the following assessment year shall cause the mining claims and sites to be declared null and void.

#### NOTICE

The Privacy Act of 1974 and the regulation in 43 CFR 2.48(d) provide that you be furnished the following information in connection with the information required by this certification of exemption from rental fees form.

**AUTHORITY:** 30 U.S.C. 28-28e; 43 U.S.C. 1201, 1740, and 1744; and the Act of August 10, 1993 (107 Stat. 312); 43 CFR 3833 and 3850.

**PRINCIPLE PURPOSE:** This information is to be used to verify that the owner(s) of a mining claim has complied with the Act of August 10, 1993 (107 Stat. 312), and is entitled to perform assessment work in lieu of paying the maintenance fee for the mining claims listed on this form.

**ROUTINE USE:** (1) Adjudication of the claimant(s) certification of waiver from paying the maintenance fee otherwise required by the Act of August 10, 1993 (107 Stat. 312). (2) Disclosure may be made to appropriate Federal agencies when location is made within the agency's geographic area of responsibility. (3) Information from the record and/or the record will be transferred to the appropriate Federal, State, or local agency, or a member of the public in response to a specific request for pertinent information. (4) Information may also be provided to the

#### BURDEN HOURS STATEMENT

Public reporting burden for this form is estimated to average 5 minutes per response, including time to review instructions, gathering and maintaining data, and completing and reviewing the form. Direct comments regarding this burden estimate, or any other aspect of this form, to the Department of the Interior, Bureau of Land Management, Information Collection Clearance Officer (871), 1849 C Street, N.W., Washington, D.C. 20240; and the Office of Management and Budget, Paperwork Reduction Project (1004-0114), Washington, D.C. 20503.

Department of Justice or in a proceeding before a court or adjudicative body; or to Federal, State, local or foreign agencies when needed for enforcement of civil or criminal codes or applicable regulations concerning title rights upon the public land.

**EFFECT OF NOT PROVIDING INFORMATION:** Disclosure of this information is required by the Act of August 10, 1993 (107 Stat. 312) and 43 CFR 3833 for those owner(s) wishing to take the small miners waiver allowed under 43 CFR 3833 and 3850. Failure to supply the information required in this form to support the owner(s) certification of waiver from payment of the otherwise required maintenance fees will result in the waiver being disallowed and the mining claims declared null and void by the Bureau of Land Management (BLM).

The Paperwork Reduction Act of 1980 (44 U.S.C. 3501, et seq.) requires us to tell you that:

This information is being collected to allow the BLM to determine if you qualify for a waiver from the payment of \$100 per mining claim maintenance fee established by the Act of August 10, 1993 (107 Stat. 312) and the implementing regulations at 43 CFR 3833 and 3850. A response to this request is required in accordance with the statute (107 Stat. 312) to retain your benefit.

**FOR OFFICIAL USE ONLY**



07/31/1998 12:29P PAGE 1 OF 2  
YAVAPAI County  
Patsy Jenney-Colon, Recorder  
BOBBY ROBERTS  
RECORDING FEE 5.00  
SURCHARGE 9.00  
POSTAGE 1.00

AZ-3850-1 (July 1992)

Return Document to:  
Bobby Roberts  
16034 S. Rolling Ridge  
Dr. Mayer AZ. 86333  
  
Telephone # (520)- 632 5378

For BLM Use Only
1 claim
5.00
5.00 Total
KA

348328

☒ **AFFIDAVIT OF PERFORMANCE OF ANNUAL WORK**  
Also fill in ITEMS 1 through 9 and the reverse side of this document.  
**CHECK ONE**  
☐ **NOTICE OF INTENTION TO HOLD**

I intend to hold the claim(s) /site(s) listed on the reverse side of this document for the calendar year 19\_\_\_\_. Also fill in ITEMS 1 through 4 and ITEM 9.

NOTICES OF INTENTION TO HOLD ARE FOR MILL SITES AND TUNNEL SITES OR FOR MINING CLAIMS WHEN ASSESSMENT WORK HAS NOT BEEN DONE, REGARDLESS OF WHETHER THE ANNUAL ASSESSMENT HAS BEEN SUSPENDED, DEFERRED, OR NOT YET ACCRUED. THE FILING OF A NOTICE OF INTENTION TO HOLD SHALL NOT RELIEVE THE OWNER OF COMPLYING WITH FEDERAL AND STATE LAWS PERTAINING TO THE PERFORMANCE OF ANNUAL ASSESSMENT WORK. NOTICES OF INTENTION TO HOLD FOR MILL SITES OR TUNNEL SITES NEED NOT BE COUNTY RECORDED. FOR MINING CLAIMS THE FORM FILED WITH BLM MUST BE IDENTICAL TO THE ONE THAT WAS OR WILL BE FILED WITH THE COUNTY.

Evidence of Annual Assessment Work or a Notice of Intention to Hold must be filed each calendar year following the calendar year in which the Claim/site was located.  
ALL CLAIMS LISTED ON A SINGLE AFFIDAVIT MUST BE CONTIGUOUS.

1. State of Arizona, County of YAVAPAI ss:  
2. I, (Name) Bobby Roberts  
3. Reside at (Address) 16034 S. Rolling Ridge Dr.  
City MAYER, County YAVAPAI, State AZ., Zip 86333

being duly sworn, deposes and says that he/she is a citizen of the United States, more than eighteen years of age, that all of the facts set forth in this affidavit/notice, subject to the provisions and penalties of 18 USC 1001 pertaining to the filing of false, fictitious, or fraudulent statements with the United States, are true and correct according to the best of my knowledge, information and belief.

4. Owner's Name and Address (If not shown in items 1-3 above) CHECK HERE IF THIS IS A CHANGE OF ADDRESS ☐

5. That I am personally acquainted with the mining claim(s). The work and improvements were made by and at the expense of the owner(s) of said claim(s). Said contiguous group of claims, listed on the reverse side of this document, are situated in the BLACK CANYON Mining District, YAVAPAI County, Arizona

6. That between the dates starting at 12 o'clock noon on September 1, 19 97 and ending at 12 o'clock noon on September 1, 19 98 at least \$ 200.00 dollars worth of work and improvements were done and performed upon said claim(s) or upon one or more of a contiguous group of claims for the benefit of all, or wholly or partly outside of a contiguous group of claims for the benefit of all, not including the location work.

7. That the following persons were employed to perform the work and improvements described herein: Bobby Roberts

8. That the work and improvements performed were: ROAD WORK AND CLEAN UP TRASH.

9. Dated 07.31.98, Signature Tanya Mathern Bobby Roberts  
SUBSCRIBED AND SWORN TO before me, a Notary Public, this 31 day of July, 19 98  
by Tanya Mathern  
Notary Public Tanya Mathern  
MY COMMISSION EXPIRES Oct. 12, 1999

This form is for the purpose of complying with the laws of the United States Department of the Interior, Bureau of Land Management and the State of Arizona pertaining to assessment work and/or a notice of intention to hold. 30 USC 28, 43 CFR 3833.2, ARS 27-208. Subject to Paperwork Reduction Act and Privacy Act statements available at the BLM AZ State Office. The form is not copyrighted. It may be reproduced without restriction.

SEAL

VERIFIED  
2/8/20/98

For BLM Use Only  
PHOENIX, ARIZONA  
20:11 V 21:00 866  
BLM AZ STATE OFFICE  
RECEIVED  
ENTERED IN COMPUTER  
AM 8/20/98

If the claims/sites have consecutive BLM #'s and are in the same Township, Range and Section(s) they may be listed as follows:

SAMPLE 1-10 A MC 19640-49 Dkt/Pg # 1025/1-10 (or) 4N 20W 36  
RECORDING # 9106173-82

CLAIM/SITE NAME	SERIAL NUMBER	Dkt/Pg or Recording # of ORIGINAL LOCATION NOTICE!	TWN SHP	RNG	SEC(S)
1. <u>Ruby</u>	<u>A MC 348328</u>		<u>10<sup>N</sup></u>	<u>2<sup>E</sup></u>	<u>19</u>
2.	A MC				
3.	A MC				
4.	A MC				
5.	A MC				
6.	A MC				
7.	A MC				
8.	A MC				
9.	A MC				
10.	A MC				
11.	A MC				
12.	A MC				
13.	A MC				
14.	A MC				
15.	A MC				
16.	A MC				
17.	A MC				
18.	A MC				
19.	A MC				
20.	A MC				
21.	A MC				
22.	A MC				
23.	A MC				
24.	A MC				
25.	A MC				
26.	A MC				
27.	A MC				
28.	A MC				
29.	A MC				
30.	A MC				

FILE WITH: Bureau of Land Management, 3707 North 7th Street, P. O. Box 16563, Phoenix, Arizona 85011 and the respective county recorder, ON OR BEFORE DECEMBER 30th (NOT THE 31st). BLM REQUIRES A \$5.00 NONREFUNDABLE SERVICE CHARGE FOR EACH MINING CLAIM, MILL SITE OR TUNNEL SITE. ANNUAL FILINGS THAT ARE NOT ACCOMPANIED BY PROPER SERVICE CHARGES WILL BE RETURNED WITHOUT FURTHER ACTION BY BLM.



UNITED STATES  
DEPARTMENT OF THE INTERIOR  
BUREAU OF LAND MANAGEMENT

RECEIPT AND ACCOUNTING ADVICE

NO. 2389298 04

TC/AZ 08/12/98

Subject: AFFIDAVITS OF ASSESSMENT WORK 1 9 12 5.00

Applicant:  
BOBBY ROBERTS  
16034 S ROLLING RIDE DR  
HAYER AZ 86333

CASH  
Remitter: 520 632-5378

Assignor:

LEASE MANAGEMENT DATA										<input type="checkbox"/> NEW	<input type="checkbox"/> UPDATE	<input type="checkbox"/> PAYMENT
ORIGINAL SERIAL NO.		ASG.	TYPE	ST.	CTY.	FUND SYMBOL			ACRES/UNITS		RATE	
AMC 348328												
AMOUNT		ANV. DATE	EXP. DATE	BILL CYC.	S/C	DISTRICT	NEXT BILL	MISC. DATA	U of M	ACTUAL UNITS		
ASSIGNMENT SERIAL NO.		ASG.	TYPE	ST.	CTY.	FUND SYMBOL			ACRES/UNITS		RATE	
AMOUNT		ANV. DATE	EXP. DATE	BILL CYC.	S/C	DISTRICT	NEXT BILL	MISC. DATA	U of M	ACTUAL UNITS		
APPLY REMITTANCE												
ACTION	FUND SYMBOL				CTY.	AMOUNT						
FILING FEE												
RENTAL												
UNEARNED												
REFUND												
TOTAL												
AMOUNT DUE												
Remarks:												
BY:						DATE:						
<input type="checkbox"/> Lease in Escrow?						FOR MMS USE ONLY						
<input type="checkbox"/> KGS?						BILLEE				FOREST REFUGE		
<input type="checkbox"/> Auto Escalates?						NUMBER						
<input type="checkbox"/> Auto Renew?						OCS SECTION						
						CODE						
Of Interest?												
Operating Rights?												
Operator												
Bond Filed?												



**NOTICE!!**

**These documents have been scanned!**

**Do not place un-scanned documents beneath this notice!**

**Do not remove this notice from this file!**

GPO Jacket No. 560-102  
Print Order 61540  
Rise Business Services, LLC  
Job=AZ15 7/3/2019



Box Number= AZ15146



Claim Begin-End: AMC348328-AMC348328

**5 Miscellaneous**



AZ15146-1

AMC348328-AMC349049

**NO  
DOCUMENTS  
FOUND**

NO DOCUMENTS FOUND  
NO DOCUMENTS FOUND



**NOTICE!!**

**These documents have been scanned!**

**Do not place un-scanned documents beneath this notice!**

**Do not remove this notice from this file!**

GPO Jacket No. 560-102  
Print Order 61540  
Rise Business Services, LLC  
Job=AZ15 7/3/2019



Box Number= AZ15146



Claim Begin-End: AMC348328-AMC348328

**6 Location Notices-Amendments and Supporting Documents**



AZ15146-1

AMC348328-AMC349049



OFFICIAL COPIES /CF/ /SD READ/ /GROUP/ /SECTION/ /AUTHOR/

*Jan 2/28/98*  
*cm g4802*  
*2-27-98*

3800 (952.3) JB  
A MC 348328

**FEB 27 1998**

Mr. Bobby Roberts  
16034 South Rolling Ridge  
Mayer, Arizona 86333

Dear Mr. Roberts:

The enclosed list identifies the serial number that has been assigned to your mining claim location notice received by this office on September 4, 1997.

The regulations require you to identify the claim name and A MC serial number of each claim, and the claimant's name and address on all future documents and correspondence filed with the Bureau of Land Management (BLM).

The acknowledgment does not verify that your claims have been located on lands open to mineral entry or are encumbered by rights of other mining claimants. Only those mining claims that are entirely located on private or Federal lands that are not open to mineral entry will be officially declared void by a BLM Decision.

Please advise this office of all changes of address, authorized agents, and transfers of ownership.

Transfers of ownership are governed by 43 CFR 3833.3(a) which states that, "Whenever the owner of an unpatented mining claim, mill site or tunnel site, which has been recorded in accordance with 43 CFR 3833.1, sells, assigns, or otherwise conveys all or any part of his interest in the claim, his transferee shall file in the proper BLM office within 60 days after the completion of the transfer..." A service charge of \$5 per claim is required for all transfers.

**PLEASE NOTE:** Unless you have already paid in advance, the next annual maintenance fee payment or maintenance fee payment waiver certification, it is due on or before August 31, 1998.

By keeping our records current, we will be able to provide better public service. **All future correspondence from this office will be sent only to the above name and address unless otherwise instructed.**

If any of the information listed on the enclosure is not correct, please notify this office in writing at our new address printed above. If additional assistance is needed, call (602) 417-9518.

Sincerely,

**~~for~~ Mary Jo Yoas**

Mary Jo Yoas  
Supervisor, Lands and Minerals Operations

Enclosure

JBaier:1/8/98:348328

Date Prepared: February 23, 1998

Lead A MC Number: A MC 348328

Ending A MC Number: A MC

CLAIM INDEX

SERIAL NUMBER

CLAIM NAME

CLAIMANT'S NAME

A MC 348328

RUBY

BOBBY ROBERTS



# MINING CLAIM STATUS REPORT

Lead Serial No. A MC 348328 ✓ THROUGH A MC \_\_\_\_\_

No. of Lode Claims 1 ✓

STATUS CHECKED BY JKH R.N.M.  
Enter Action Code 669 12/10/97

No. of Placer Claims \_\_\_\_\_

No. of Association Placer  
(Not Enough Locators Send Form Ltr.) \_\_\_\_\_

MTP CHECKED JKH ✓  
(Reduced Size Copy Enclosed)

No. of Mill Sites \_\_\_\_\_

ORCA GEO CHECKED JKH ✓  
(Copy Enclosed)

No. of Tunnel Sites ✓

Timely Filed YES NO

WILDERNESS (WA) AREA CHECKED JKH ✓

Service Charge Correct YES NO  
(This is Curable)

WHICH WA N/A ✓

Location Fee Correct YES NO

Maintenance Fee Correct YES NO

Amount Paid \$ 135.00 ✓

Shortage \$ \_\_\_\_\_ Overage \$ \_\_\_\_\_

Over-the-Counter ✓ Mail \_\_\_\_\_

Township(s) 10N ✓

Range(s) 2E ✓

Section(s) 19 ✓

GENERAL JURISDICTION OF: BLM X (or) WHICH NATIONAL FOREST \_\_\_\_\_

Enter Code 880 On Split Estate Land (Show Type of Patent - SX, PX, SRHE etc)  
N/A

Enter Code 267 For Stockraising Homestead When Proper Notice Has Been Filed  
N/A

## STATUS.

CLAIMS PARTIALLY VOID: Private Minerals \_\_\_\_\_ Withdrawn \_\_\_\_\_ Other \_\_\_\_\_  
N/A

CLAIMS VOID: Private Minerals \_\_\_\_\_ Withdrawn \_\_\_\_\_ Other \_\_\_\_\_  
N/A

ADD: DATE RECEIVED, ACTION CODE 482, IN REMARKS: 1995, 1996, 1997, 1998

SPECIAL INSTRUCTIONS FOR DATA INPUT: \_\_\_\_\_

COMMENTS \_\_\_\_\_

When recorded, mail to:

Name: Bobby Roberts

Address: 16034 S. ROLLING  
Ridge Dr.

City/State/Zip Code: MAYER ARIZ.  
86333

Space above this line for Recorder's use

## NOTICE OF MINING CLAIM

1. TYPE OF NOTICE: ☐ Location ☐ Amendment ☒ Relocation
2. TYPE OF CLAIM: ☐ Placer ☒ Lode ☐ Millsite ☐ Tunnelsite
3. The name and address of the Locator is  
Name: Bobby Roberts  
Address: 16034 S. ROLLING Ridge Dr.  
City/State/Zip Code: MAYER ARIZ. 86333
4. The name of the claim is Ruby
5. The date of the location is SEPT. 1 1997
6. The claim is 1500 feet long and 600 feet wide. The distance from the location monument to each end of the claim is 250 feet in a SOUTH direction and 1250 feet in a NORTH direction.
7. The general course of the claim is from the SOUTH to the NORTH.
8. The location of the claim is in Section 19, Township 10.N., Range 2.E., GILA & SALT RIVER Base and Meridian, BLACK CANYON Mining District, YAVAPAI County, State of ARIZ.
9. If amending or relocating, the previous claim name was Ruby, recorded in Docket(Book) 3315 page(s) 205 - 206, BLACK CANYON Mining District, YAVAPAI County, State of ARIZ.
10. The location of the claim with reference to a natural object or permanent monument is SOUTH EAST CORNER OF SEC 19. T.10N R.2E. AND IS LOCATED IN THE EAST 2. OF SEC. 19. T.10N R.2E. THE S.E. CORNER OF THE CLAIM IS 600 FT EAST THEN 1500 FT SOUTH TO S.E. CORNER OF SEC 19 T.10N R.2E.

Dated: OCT 14, 1997  
RECEIVED  
B.L.M.  
ARIZONA STATE OFFICE  
SEP 4 11 42 AM '97

Bobby Roberts  
Signature  
16034 S. ROLLING Ridge Dr.  
Address  
MAYER ARIZ. 86333  
City/State/Zip

# MAP OF MINING CLAIM LOCATION

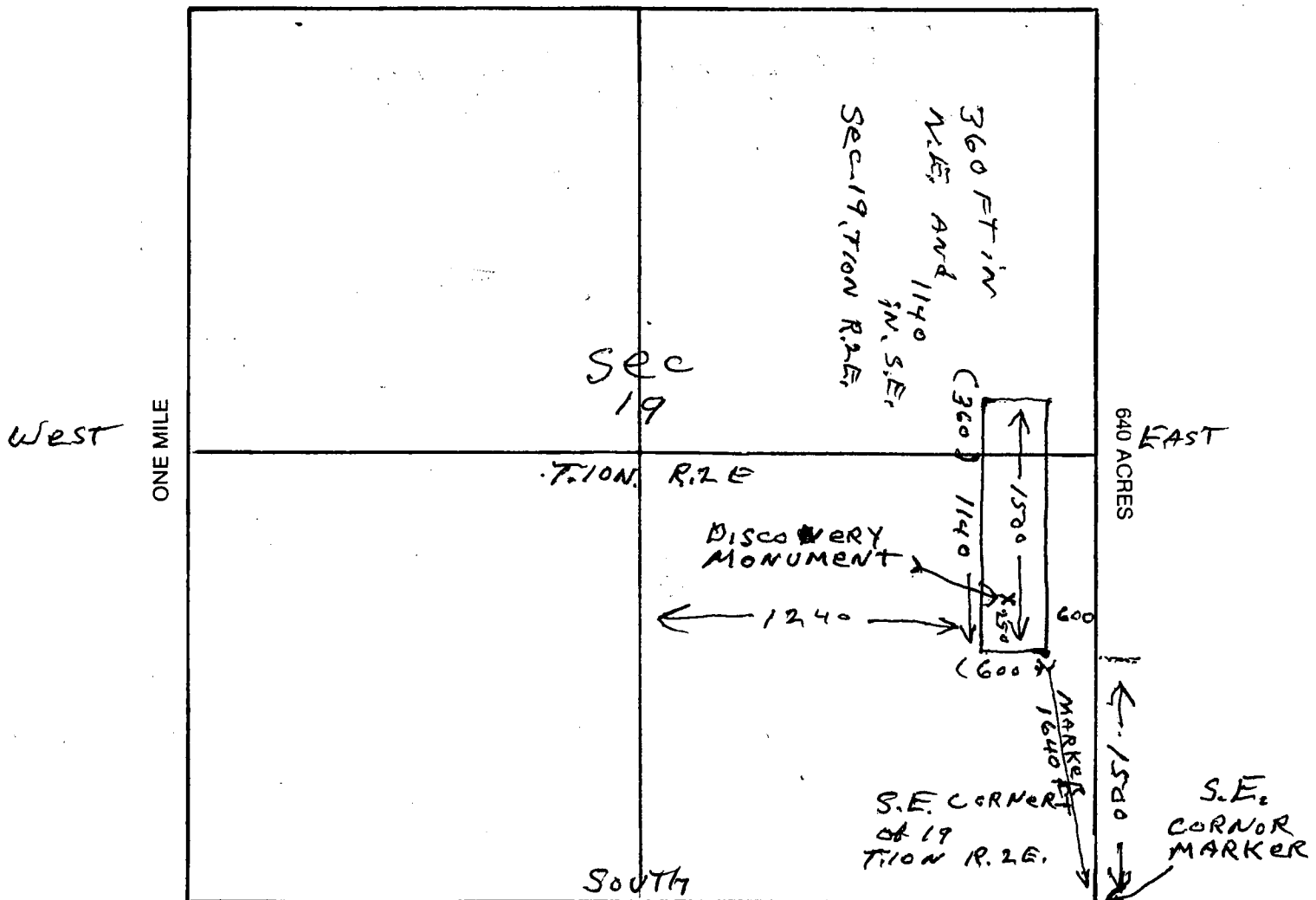
1. The name of the claim is Ruby ;
2. The S.E. corner of the claim is 1640 feet in a S.E. direction to a survey monument or permanent natural object described as S.E. CORNER OF SEC 19 T.10N. R.2E. ;
3. The type of location monument is Rock's & wood ;  
The type of corner end monuments are \_\_\_\_\_ ;
4. The bearing and distance between the corners of the claim are beginning at the S.E. corner of the claim, 600 feet in a WEST direction to the S.W. corner, then 1500 feet in a NORTH direction to the N.W. corner, then 600 feet in a EAST direction to the N.E. corner, then 1500 feet in a SOUTH direction to the point of beginning.

## MAP

One inch = One thousand feet

N  
ONE MILE

North Arrow



Section 19 Range 2.E. Township T.10N  
BLACK CANYON MINING DIST. GILA & SALT RIVER Base and Meridian.  
 Dated: OCTOBER 14, 1997 Bobby Roberts  
 Signature







**UNITED STATES  
DEPARTMENT OF THE INTERIOR  
BUREAU OF LAND MANAGEMENT**

(Return Address)

State \_\_\_\_\_ Office \_\_\_\_\_

*AN EQUAL OPPORTUNITY EMPLOYER*

**OFFICIAL BUSINESS  
PENALTY FOR PRIVATE USE, \$300**

**BUREAU OF LAND MANAGEMENT  
DENVER FEDERAL CENTER  
BUILDING 50, SC-610  
P.O. BOX 25047  
DENVER, COLORADO 80225-0047**

**FINANCIAL DOCUMENTS  
ONLY**

- ☐ **SC-613C = PRODUCTION SCHEDULING SECTION**
- ☐ **SC-615 = GENERAL ACCOUNTING BRANCH**
- ☐ **SC-616 = ADMINISTRATIVE AND CUSTOMER PAYMENTS BRANCH**



### **SC-613C PRODUCTION SCHEDULING SECTION**

Deposit Tickets (SF-215) Including Supporting Documents,  
e.g., Form 1370-35, 1370-40, etc.

Progress Reports (Form 1681-6)

Payroll Change Forms (FB-315)

Automated Payroll Correction Letters (FB305PP1)

Automated Refunds (Form 1374-1)

Adjustments to Lease (Form 1370-11 & Form 1371-18)

Refund Data Sheet (Form 1374-1) Including

DFS (Form 1310-5) or CDS (Form 1370-35)

### **SC-615 GENERAL ACCOUNTING BRANCH**

Collection Transmittals (Form 1370-8 only) - Enclosed ☐

Debit Vouchers (SF-5515)

Fund Transfers Between Agencies (SF-1081 Collection Refunds)

OPAC

Fuel & Oil Issue Record (Form 1520-28)

Motor Vehicle Petroleum Issue Record -

Reimbursable (GSA Form 1374-A)

Emergency Firefighter Payrolls

Stores Control Register (Form 1520-6)

Receiving Report for Stores (DI-102)

Report of Survey for Stores (DI-103)

Transfer of Property for Stores (DI-104)

Inventory of Property for Stores (DI-106)

Reimbursable Work Project Authorization (Form 1681-3)

Final Salary Clearance (Form 1340-2) - Enclosed ☐

Balanced Standard Voucher (Temporary Form 1310-21)

Project Number Assignment Form (Temporary Form 1310-12)

### **SC-616 ADMINISTRATIVE AND CUSTOMER PAYMENTS BRANCH**

Travel Advance Requests (SF-1038) - Enclosed ☐

Travel Vouchers (SF-1012) - Enclosed ☐

Travel Authorizations (DI-1020) - Enclosed ☐

Reimbursement Vouchers (SF-1129 Imprest) - Enclosed ☐

Final Salary Clearance (Form 1340-2) - Enclosed ☐

All Payment Invoices:

Document Face Sheets for Obligations & Payments (1310-5)

Purchase Orders (Pink & Blue) (OF-347)

Purchase Orders (SF-44)

Advertising Orders (SF-1143)

District Contract Obligations

District Certificates for Contract Payments (1510-10)

Receiving Reports (OF-347)

T.R. Buff copies (SF-1169) Including

Documents Face Sheet (1310-5)

GSA FEDSTRIP Obligation Copies (SF-3146)

GSA Self Service Obligations (GSA-831)

Tort Claims (SF-1145)

Seed Test Results

Equipment Order Use Summary & Invoice (1510-18)

Fund Transfers Between Agencies (SF-1081 - Payments)



\*\*\* U.S. DEPARTMENT OF THE INTERIOR \*\*\* BUREAU OF LAND MANAGEMENT \*\*\* ORCA \*\*\* GEOGRAPHIC CROSS REFERENCE \*\*\* 10/14/97 \*\*\*

GEOGRAPHIC STATE: ARIZONA MERIDIAN: 14 TOWNSHIP: 10-0N RANGE: 2-0E

SEC	SUBDIVISION	MTR	X-REFERENCE	NUMBER/TYPE/DISPOSITION/ACRES	PROPRIETOR/INTEREST/RELATIONSHIP
*17	E2	14	7-0N 2-0E	CASE: AZA 013912	US WEST COMMUNICATIO 100.00000% HOLDER/BILLEE
*20	E2	14	8-0N 2-0E	TYPE: 286203 ROW-TEL & TELEG, FL	
*28	W2SW	14	9-0N 2-0E	DISP: AUTHORIZED 07/14/82	
*29	E2	14	9-2N 2-0E	ACRS: 00020.149	
*32	E2E2	14	11-0N 2-0E		
*33	W2NW	14	12-0N 1-0E		
		14	12-0N 2-0E		
		14	13-0N 1-0E		
		14	14-0N 1-0W		
2	LOT 2			CASE: AZA 018024	YAVAPAI CNTY BD SUPV 100.00000% HOLDER
				TYPE: 281001 ROW-ROADS	
				DISP: AUTHORIZED 06/29/83	
				ACRS: 00002.250	
5	W2	14	9-0N 2-0E	CASE: AZA 019323	YAVAPAI CNTY BD SUPV 100.00000% HOLDER
6	SW	14	9-2N 2-0E	TYPE: 282201 ROW-ROADS UNDER RS	
7	N2,SE	14	11-0N 2-0E	DISP: AUTHORIZED 04/29/92	
8	W2			ACRS: 00082.000	
17	SE,SWNE,E2NW				
20	NENE				
21	SE,NW				
21	NENENESW				
28	E2				
33	NE,SW				
33	NWNWNWSE				
1	SWSWSW	14	10-0N 3-0E	CASE: AZA 019326	YAVAPAI CNTY BD SUPV 100.00000% PERMITTEE
2	SE,S2NE	14	11-0N 2-0E	TYPE: 282201 ROW-ROADS UNDER RS	
2	LOT 2,3			DISP: AUTHORIZED 08/03/84	
				ACRS: 00016.000	
1	SWNE,S2NW,SW,W2SE	14	4-0N 1-0E	CASE: AZA 020346BF	BLM PHOENIX FO 100.00000% ADMIN MGT ENT
1	LOT 1-7	14	6-0S 13-0E	TYPE: 221006 EX-STATE SEC 206, F	
2	S2N2,S2	14	6-0S 14-0E	DISP: CLOSED 04/10/91	
2	LOT 1-4	14	7-0N 1-0E	ACRS: 63918.760	
3	S2N2,S2	14	7-0N 2-0E		
3	LOT 1-4	14	7-0S 13-0E		
4	S2N2,S2	14	7-0S 14-0E		
4	LOT 1-4	14	8-0N 1-0E		
9	ALL	14	8-0N 2-0E		
10	ALL	14	9-0N 1-0E		
11	ALL	14	9-0N 2-0E		
14	E2,NW,N2SW,E2SESW	14	9-0N 3-0E		
15	N2	14	9-2N 2-0E		
16	N2	14	9-2N 3-0E		
17	E2	14	10-0S 11-0E		
23	E2,E2E2W2	14	10-0S 12-0E		
26	E2,SESW	14	11-0N 2-0E		

\* = REJECTED/SEGREGATED/ASSIGNED-OUT

CASE TYPE: ALL DISPO: ALL

14 10-0N 2-0E

GEOGRAPHIC STATE: ARIZONA MERIDIAN: 14 TOWNSHIP: 10-0N RANGE: 2-0E

SEC	SUBDIVISION	MTR	X-REFERENCE	NUMBER/TYPER/DISPOSITION/ACRES	PROPRIETOR/INTEREST/RELATIONSHIP
33	W2NW,NWSW	14	11-0N 3-0E		
35	W2	14	12-0N 1-0E		
		14	12-0N 2-0E		
		14	13-0N 1-0E		
		14	13-0N 2-0E		
		14	14-0N 1-0W		
		14	14-0N 2-0E		
		14	16-0N 1-0E		
		14	16-0N 1-0W		
1	SWNE,S2NW,SW,W2SE	14	1-0N 15-2E	CASE: AZA 020346UF	BLM PHOENIX FO 100.00000% ADMIN MGT ENT
1	LOT 1-7	14	4-0N 1-0E	TYPE: 220100 EX-BLM SEC 206, FLP	
2	S2N2,S2	14	4-0S 8-0E	DISP: CLOSED 03/22/91	
2	LOT 1-4	14	4-0S 9-0E	ACRS: 63933.850	
3	S2N2,S2	14	7-0N 1-0E		
3	LOT 1-4	14	7-0N 2-0E		
4	S2N2,S2	14	7-0S 4-0E		
4	LOT 1-4	14	8-0N 1-0E		
9	ALL	14	8-0N 2-0E		
10	ALL	14	9-0N 1-0E		
11	ALL	14	9-0N 2-0E		
14	E2,NW,N2SW	14	9-0N 3-0E		
14	E2SESW	14	9-2N 2-0E		
15	N2	14	9-2N 3-0E		
16	N2	14	10-0S 11-0E		
17	E2	14	10-0S 12-0E		
23	E2	14	11-0N 2-0E		
23	E2E2W2	14	11-0N 3-0E		
26	E2,SESW	14	12-0N 1-0E		
33	W2NW,NWSW	14	12-0N 2-0E		
35	W2	14	13-0N 1-0E		
		14	13-0N 2-0E		
		14	14-0N 1-0W		
		14	14-0N 2-0E		
		14	16-0N 1-0E		
		14	16-0N 1-0W		
1	SWNE,S2NE	14	11-0N 2-0E	CASE: AZA 022083	JAMES L FANN CONSTRU 100.00000% APPLICANT
1	LOT 2	14	11-0N 3-0E	TYPE: 281001 ROW-ROADS	
2	SENE			DISP: CLOSED 01/18/89	
				ACRS: 00009.000	
24	S2NWSWNE,SWSWNE,NWNWNWSE			CASE: AZA 022312	AZ SHWY 100.00000% APPLICANT
24	N2NENESW,NENWNESW			TYPE: 362112 FREE USE-MINERAL-GO	
24	NENWNESW,S2SWSENE			DISP: CLOSED 10/08/87	
24	S2SWNWNW,NESWNWNW			ACRS: 00081.000	
24	SWSENWNW,N2NWSWNW				
24	W2NESWNW,SESESWNW				
24	SWNENESWNW,NESESWNW				
24	S2N2SENEW,SESENEW,N2SWSENEW				

CASE TYPE: ALL DISPO: ALL

14 10-0N 2-0E

GEOGRAPHIC STATE: ARIZONA MERIDIAN: 14 TOWNSHIP: 10-0N RANGE: 2-0E

SEC	SUBDIVISION	MTR	X-REFERENCE	NUMBER/TYPER/DISPOSITION/ACRES	PROPRIETOR/INTEREST/RELATIONSHIP
24	S2SWSNW				
14	S2S2SE			CASE: AZA 022441 TYPE: 292006 PERMITS SEC 302, FL DISP: CLOSED 01/15/88 ACRS: 00000.250	LOUDON ROBBIE 100.00000% PERMITTEE
2	LOT 1	14	6-0N 2-0W	CASE: AZA 022570	BENSON DAVID A 100.00000% PERMITTEE
3	LOT 1	14	11-0N 2-0E	TYPE: 292006 PERMITS SEC 302, FL	
		14	12-0N 1-0E	DISP: CLOSED 05/07/90 ACRS: 00002.500	
17	SE, E2NW	14	11-0N 2-0E	CASE: AZA 022571	US WEST COMMUNICATIO 100.00000% APPLICANT
17	SWSWNE			TYPE: 286203 ROW-TEL & TELEG, FL	
20	NENE			DISP: CLOSED 07/14/87 ACRS: 00005.510	
17	SWNE, E2NW, SE	14	6-0N 2-0E	CASE: AZA 022632	US WEST COMMUNICATIO 100.00000% HOLDER
20	NENE	14	7-0N 2-0E	TYPE: 286203 ROW-TEL & TELEG, FL	
		14	8-0N 2-0E	DISP: AUTHORIZED 01/06/89	
		14	9-0N 2-0E	ACRS: 00035.690	
		14	9-2N 2-0E		
		14	11-0N 2-0E		
		14	12-0N 1-0E		
		14	13-0N 1-0E		
		14	13-0N 1-2E		
4	PT OF LOT 4	14	8-0N 2-0E	CASE: AZA 022689	BLM PHOENIX FO 50.00000% JOINT ADMIN
4	E2E2SWNW, SWSWSENW	14	9-0N 2-0E	TYPE: 206400 ADM LAND USE-COMPLI	YAVAPAI CNTY BD SUPV 50.00000% JOINT ADMIN
4	W2W2NESW, E2E2SWSW	14	9-2N 2-0E	DISP: AUTHORIZED 05/14/87	
4	SWSESWSW, NWNWSESW	14	11-0N 2-0E	ACRS: 02161.980	
9	W2E2NWNW, E2W2NWNW	14	12-0N 2-0E		
9	E2NWSWNW, SWNWSWNW				
9	W2SWSWNW, W2W2W2SW				
16	W2W2NWNW, W2NWSWNW				
16	NWSWSWNW				
17	SWNWNE, NWSWNE, N2S2S2NE				
17	SENENW, E2SENW, N2N2N2SW				
18	NESWNE, SESWSWNE, W2SESWNE				
18	W2NWSENE, SENWSENE				
18	NESWSENE, W2SESENE				
18	SESESENE, S2NESENESEW				
18	SENWSENESEW, E2SWSENESEW				
18	SESENESEW, E2W2SESEW, E2SESEW				
18	NENENESE, E2NWNWSE				
18	NESWNWSE, S2NWSWNWSE				
18	N2S2SWNWSE				
19	E2E2NENW, E2W2E2NENW				
19	E2E2SENEW, E2W2NESENEW				
19	NENENESW, E2E2SESEW				

CASE TYPE: ALL DISPO: ALL

14 10-0N 2-0E



GEOGRAPHIC STATE: ARIZONA MERIDIAN: 14 TOWNSHIP: 10-0N RANGE: 2-0E

SEC	SUBDIVISION	MTR	X-REFERENCE	NUMBER/TYPERDISPOSITION/ACRES	PROPRIETOR/INTEREST/RELATIONSHIP
19	W2W2NWSE, NWNWSWSE				
19	W2SWNWSWSE, W2NWSWSWSE				
19	SWSWSWSE				
30	N2NWNWNE, SENWNWNE				
30	E2SWNWNNE, SWSENWNE				
30	W2NESWNE, SENESWNE				
30	E2SESWNE, SWNWSENE				
30	W2SWSENE, NWNESE, N2SWNESE				
30	SWSWNESE, E2NENWSE				
30	S2SENWSE, W2E2SWSE				
31	PTS OF LOTS 1, 6-9				
31	W2SENE, SWNESW, E2W2SESW				
31	W2SESESW, E2E2NWSE				
31	E2NESWSE, W2NWSESE				
31	SENWSESE, N2SWSESE				
31	SESWSESE				
5	S2N2, S2	14	9-0N 1-0E	CASE: AZA 022699PT	BLM ARIZONA SO 100.00000% ADMIN MGT ENT
5	LOT 1-4	14	9-0N 2-0E	TYPE: 221006 EX-STATE SEC 206, F	
6	S2NE, SENW, E2SW, SE	14	9-2N 2-0E	DISP: AUTHORIZED 04/04/88	
6	LOT 1-9			ACRS: 12382.940	
7	E2, E2W2				
7	LOT 1-8				
8	E2				
18	E2W2				
18	LOT 1-8				
19	E2W2				
19	LOT 1-8				
30	E2NW				
30	LOT 1-4, 6-10				
31	E2SW				
31	LOT 3-5, 7-10				
8	W2	14	9-0N 1-0E	CASE: AZA 022792BP	BLM ARIZONA SO 100.00000% ADMIN MGT ENT
14	SWSW	14	9-0N 3-0E	TYPE: 220100 EX-BLM SEC 206, FLP	
14	W2SESW	14	9-2N 2-0E	DISP: AUTHORIZED 12/16/88	
16	W2SW	14	10-0N 3-0E	ACRS: 07891.200	
21	NE	14	10-0N 4-0E		
22	ALL				
23	W2W2				
23	W2E2W2				
26	NW, N2SW, SWSW				
27	ALL, EXCEPT M&B				
28	E2, E2W2, EXCEPT M&B				
33	E2, E2W2, EXCEPT M&B				
34	ALL, EXCEPT M&B				

CASE TYPE: ALL DISPO: ALL

14 10-0N 2-0E

-----  
 GEOGRAPHIC STATE: ARIZONA                      MERIDIAN: 14    TOWNSHIP: 10-0N    RANGE: 2-0E  
 -----

SEC	SUBDIVISION	MTR	X-REFERENCE	NUMBER/TYPE/DISPOSITION/ACRES	PROPRIETOR/INTEREST/RELATIONSHIP
23	SENE			CASE: AZA 023125 TYPE: 292006 PERMITS SEC 302, FL DISP: CLOSED 04/28/91 ACRS: 00000.500	KAUR GERARD 100.00000% PERMITTEE
7	PT OF NENW	14	9-0N 2-0E	CASE: AZA 023340 TYPE: 292602 RECONVEYED LEASE/PE DISP: CLOSED 04/06/94 ACRS: 00001.000	KAUR VICTOR D 100.00000% PERMITTEE
6	PT OF LOTS 4,5,7			CASE: AZA 023341 TYPE: 281011 ROW-ROAD RECONVEYED DISP: AUTHORIZED 10/22/87 ACRS: 00004.670	IPP LTD INV 100.00000% HOLDER
6	W2SENW				
17	W2NE	14	9-2N 2-0E	CASE: AZA 023457 TYPE: 292006 PERMITS SEC 302, FL DISP: CLOSED 06/13/94 ACRS: 00000.750	KAUR VICTOR D 100.00000% PERMITTEE
		14	11-0N 2-0E		
5	W2	14	6-0N 2-0E	CASE: AZA 023641 TYPE: 286203 ROW-TEL & TELEG, FL DISP: AUTHORIZED 04/13/89 ACRS: 00037.370	AMERICAN TEL & TEL 100.00000% HOLDER/BILLEE
17	SWNE, E2NW, SE	14	7-0N 2-0E		
20	NENE	14	8-0N 2-0E		
		14	9-0N 2-0E		
		14	9-2N 2-0E		
		14	11-0N 2-0E		
		14	12-0N 1-0E		
		14	13-0N 1-0E		
		14	13-0N 1-2E		
12	W2E2, W2	14	9-0N 2-0E	CASE: AZA 02370023 TYPE: 221005 EX-ST-SPECIAL ACTS DISP: AUTHORIZED 04/22/91 ACRS: 36822.550	BLM ARIZONA SO 100.00000% ACQUIRING AGE
12	LOT 1-4	14	9-0N 3-0E		
13	W2E2, W2	14	9-2N 2-0E		
13	LOT 1-4	14	9-2N 3-0E		
15	S2	14	10-0N 3-0E		
16	E2SW, SE	14	11-0N 2-0E		
21	W2, SE	14	11-0N 3-0E		
24	W2E2, W2				
24	LOT 1-4				
25	W2E2, NW, N2SW				
25	LOT 1-6				
28	W2W2				
33	SWSW				
35	E2				
36	NWNE				
36	LOT 1-12				

-----  
 CASE TYPE: ALL    DISPO: ALL

14 10-0N 2-0E

-----  
 GEOGRAPHIC STATE: ARIZONA                      MERIDIAN: 14    TOWNSHIP: 10-0N    RANGE: 2-0E  
 -----

SEC	SUBDIVISION	MTR X-REFERENCE	NUMBER/TYPE/DISPOSITION/ACRES	PROPRIETOR/INTEREST/RELATIONSHIP
2	S2NE		CASE: AZA 024672	KAUR GERARD 100.00000% APPLICANT
2	LOT 1,2		TYPE: 292006 PERMITS SEC 302, FL DISP: CLOSED 01/18/95 ACRS: 00001.000	
23	SE	14 10-0N 3-0E 14 11-0N 2-0E	CASE: AZA 025256 TYPE: 292006 PERMITS SEC 302, FL DISP: CLOSED 09/26/94 ACRS: 00001.000	KAUR GERARD 100.00000% PERMITTEE
31	PART		CASE: AZA 025714 TYPE: 380913 SURFACE MGT-NOTICE DISP: AUTHORIZED 03/17/88 ACRS: 00001.000	HOLLIS JOHN 0.00000% OPERATOR SOMMERER GLORIA P 100.00000% CLAIMANT
31	PART	14 9-0N 2-0E	CASE: AZA 025716 TYPE: 380913 SURFACE MGT-NOTICE DISP: AUTHORIZED 06/01/88 ACRS: 00001.000	ROADRUNNER PROSP INC 0.00000% OPERATOR ROADRUNNER PROSP INC 100.00000% CLAIMANT
5	PART		CASE: AZA 025720 TYPE: 380913 SURFACE MGT-NOTICE DISP: CLOSED 11/06/92 ACRS: 00001.000	DALRYMPLE DAVID 0.00000% OPERATOR DALRYMPLE DAVID 100.00000% CLAIMANT
17	NENE		CASE: AZA 025734 TYPE: 380913 SURFACE MGT-NOTICE DISP: CLOSED 11/06/92 ACRS: 00001.000	R S PENNINGTON 0.00000% OPERATOR R S PENNINGTON 100.00000% CLAIMANT
6	LOT 4,5		CASE: AZA 026086 TYPE: 281001 ROW-ROADS DISP: AUTHORIZED 06/17/93 ACRS: 00001.000	ANDERSON LEE 7.69000% HOLDER/BILLEE ANDERSON LISA 7.69000% HOLDER/BILLEE BENEDICT RALPH R 7.69000% HOLDER/BILLEE BENEDICT SHERAN 7.69000% HOLDER/BILLEE LEVIE PAUL D 7.69000% HOLDER/BILLEE MALONE ESTHER L 7.69000% HOLDER/BILLEE MALONE JOSEPH H 7.69000% HOLDER/BILLEE MCDANIEL ELAINE 7.69000% HOLDER/BILLEE MCDANIEL WILLIAM 7.69000% HOLDER/BILLEE ROLAND SANDRA 7.69000% HOLDER/BILLEE ROLAND ROGER 7.69000% HOLDER/BILLEE WILKIE MARY 7.69000% HOLDER/BILLEE WILKIE BENNIE J 7.69000% HOLDER/BILLEE
18	W2		CASE: AZA 026087 TYPE: 380913 SURFACE MGT-NOTICE DISP: AUTHORIZED 12/17/92 ACRS: 00001.000	GETZ KENNETH 50.00000% OPERATOR GETZ KIMBERLY 50.00000% OPERATOR

-----  
 CASE TYPE: ALL    DISPO: ALL

14 10-0N 2-0E



\*\*\* U.S. DEPARTMENT OF THE INTERIOR \*\*\* BUREAU OF LAND MANAGEMENT \*\*\* ORCA \*\*\* GEOGRAPHIC CROSS REFERENCE \*\*\* 10/14/97 \*\*\*

-----  
 GEOGRAPHIC STATE: ARIZONA                      MERIDIAN: 14    TOWNSHIP: 10-0N    RANGE: 2-0E  
 -----

SEC	SUBDIVISION	MTR	X-REFERENCE	NUMBER/TYPE/DISPOSITION/ACRES	PROPRIETOR/INTEREST/RELATIONSHIP
12	NWNWNW	14	10-0N 3-0E	CASE: AZA 026224 TYPE: 292006 PERMITS SEC 302, FL DISP: AUTHORIZED 07/23/96 ACRS: 00001.250	KAUR GERARD 100.00000% PERMITTEE
3	PART OF LOT 1	14	9-0N 2-0E	CASE: AZA 026324	AUTEN R BRADLEY 100.00000% PERMITTEE
*02	PART OF LOT 1	14	9-2N 2-0E	TYPE: 292006 PERMITS SEC 302, FL	
		14	11-0N 2-0E	DISP: AUTHORIZED 02/21/95	
		14	12-0N 1-0E	ACRS: 00001.000	
17	PART S2			CASE: AZA 026852	BEGUIN RICHARD 0.00000% OPERATOR
20	PART N2NW			TYPE: 380913 SURFACE MGT-NOTICE	BEGUIN RICHARD 100.00000% CLAIMANT
				DISP: CLOSED 07/07/93	
				ACRS: 00001.000	
24	PART OF S2NWNW			CASE: AZA 027136	EL PASO NATURAL GAS 100.00000% APPLICANT
				TYPE: 361113 NEGOTIATED SALES-AL	
				DISP: CLOSED 02/08/93	
				ACRS: 00001.000	
35	NWNE	14	9-0N 2-0E	CASE: AZA 027211	AZ SHWY 100.00000% HOLDER
				TYPE: 281011 ROW-ROAD RECONVEYED	
				DISP: AUTHORIZED 04/24/68	
				ACRS: 00004.500	
35	NWNWNE			CASE: AZA 027212	AZ SHWY 100.00000% HOLDER
				TYPE: 281011 ROW-ROAD RECONVEYED	
				DISP: AUTHORIZED 08/20/47	
				ACRS: 00001.000	
33	SWSW			CASE: AZA 027224	US WEST COMMUNICATIO 100.00000% HOLDER/BILLEE
				TYPE: 286211 ROW-TELE & TELEG RE	
				DISP: AUTHORIZED 05/15/87	
				ACRS: 00000.370	
006	W2	14	11-0N 2-0E	CASE: AZA 027227	EMERALD/BUMBLE BEE 100.00000% HOLDER/BILLEE
007	N2,SE			TYPE: 287011 ROW-WATER FAC RECON	
				DISP: CLOSED 03/20/95	
				ACRS: 00003.000	
012	NWNWNE	14	9-0N 2-0E	CASE: AZA 02722901	KAUR GERARD 100.00000% PERMITTEE
		14	11-0N 2-0E	TYPE: 292602 RECONVEYED LEASE/PE	
				DISP: CLOSED 07/22/96	
				ACRS: 00001.500	

\* = REJECTED/SEGREGATED/ASSIGNED-OUT

-----  
 CASE TYPE: ALL    DISPO: ALL

14 10-0N 2-0E

\*\*\* U.S. DEPARTMENT OF THE INTERIOR \*\*\* BUREAU OF LAND MANAGEMENT \*\*\* ORCA \*\*\* GEOGRAPHIC CROSS REFERENCE \*\*\* 10/14/97 \*\*\*

-----  
 GEOGRAPHIC STATE: ARIZONA                      MERIDIAN: 14    TOWNSHIP: 10-0N    RANGE: 2-0E  
 -----

SEC	SUBDIVISION	MTR	X-REFERENCE	NUMBER/TYPE/DISPOSITION/ACRES	PROPRIETOR/INTEREST/RELATIONSHIP
21	SWSW			CASE: AZA 027230 TYPE: 292602 RECONVEYED LEASE/PE DISP: CLOSED 04/21/94 ACRS: 00000.500	KAUR VICTOR D 100.00000% PERMITTEE
24	SWNE			CASE: AZA 027231 TYPE: 292602 RECONVEYED LEASE/PE DISP: CLOSED 04/21/94 ACRS: 00000.500	CLARK JOHN A 100.00000% PERMITTEE
25	W2W2NW	14	9-0N 2-0E	CASE: AZA 027234	EL PASO NATURAL GAS 100.00000% HOLDER/BILLEE
35	NE,NWSE	14	9-2N 2-0E	TYPE: 288111 ROW-O&G PPLN/FAC RE	
		14	11-0N 2-0E	DISP: AUTHORIZED 01/12/60 ACRS: 00031.530	
24	W2W2NWNW			CASE: AZA 027235 TYPE: 281011 ROW-ROAD RECONVEYED DISP: AUTHORIZED 06/29/61 ACRS: 00000.630	AZ SHWY 100.00000% HOLDER
16	SE			CASE: AZA 027241 TYPE: 285011 ROW-PWR LINE RECONV DISP: AUTHORIZED 03/02/59 ACRS: 00001.140	AZ PUBLIC SERVICE CO 100.00000% HOLDER/BILLEE
19	PART OF ALL			CASE: AZA 027339	GILLETTE KEVIN 100.00000% CLAIMANT
20	PART OF ALL			TYPE: 380913 SURFACE MGT-NOTICE	
29	PART OF ALL			DISP: AUTHORIZED 11/27/92 ACRS: 00001.000	
24	NE	14	9-2N 2-0E	CASE: AZA 027397	KAUR GERARD 100.00000% APPLICANT
		14	14-0N 2-0E	TYPE: 292020 LEASES SEC 302, FLP DISP: CLOSED 09/19/94 ACRS: 00001.000	
3	PART	14	11-0N 2-0E	CASE: AZA 027454 TYPE: 380910 SURFACE MGT-PLAN DISP: AUTHORIZED 12/12/84 ACRS: 00001.000	AWAC MINING & EXPL 100.00000% CLAIMANT
32	PART			CASE: AZA 027457 TYPE: 380913 SURFACE MGT-NOTICE DISP: AUTHORIZED 05/23/85 ACRS: 00001.000	MAINER CURT 100.00000% OPERATOR MAINER CURT 0.00000% CLAIMANT

-----  
 CASE TYPE: ALL    DISPO: ALL

14 10-0N 2-0E

\*\*\* U.S. DEPARTMENT OF THE INTERIOR \*\*\* BUREAU OF LAND MANAGEMENT \*\*\* ORCA \*\*\* GEOGRAPHIC CROSS REFERENCE \*\*\* 10/14/97 \*\*\*

-----  
 GEOGRAPHIC STATE: ARIZONA                      MERIDIAN: 14    TOWNSHIP: 10-0N    RANGE: 2-0E  
 -----

SEC	SUBDIVISION	MTR	X-REFERENCE	NUMBER/TYPE/DISPOSITION/ACRES	PROPRIETOR/INTEREST/RELATIONSHIP
30	PART			CASE: AZA 027521	MCKINNON W RODNEY 0.000000% OPERATOR
31	PART			TYPE: 380913 SURFACE MGT-NOTICE	MCKINNON W RODNEY 100.000000% CLAIMANT
				DISP: CLOSED 04/11/91	
				ACRS: 00001.000	
30	PART			CASE: AZA 027535	RAYROCK MINES INC 0.000000% OPERATOR
				TYPE: 380913 SURFACE MGT-NOTICE	RAYROCK MINES INC 100.000000% CLAIMANT
				DISP: CLOSED 04/12/91	
				ACRS: 00001.000	
6	PART			CASE: AZA 027595	PEBLEY JUDY 100.000000% CLAIMANT
				TYPE: 380913 SURFACE MGT-NOTICE	
				DISP: AUTHORIZED 02/25/93	
				ACRS: 00001.000	
2	S2NE			CASE: AZA 027597	MALOUFF LAINE 100.000000% CLAIMANT
				TYPE: 380913 SURFACE MGT-NOTICE	
				DISP: CLOSED 07/30/87	
				ACRS: 00001.000	
30	PART			CASE: AZA 027657	SUPERIOR OIL 100.000000% CLAIMANT
31	PART			TYPE: 380913 SURFACE MGT-NOTICE	
				DISP: CLOSED 12/09/86	
				ACRS: 00001.000	
006	W2			CASE: AZA 027779	BROWN JOAN 0.000000% CLAIMANT
				TYPE: 380913 SURFACE MGT-NOTICE	PEBLEY JUDY 100.000000% OPERATOR
				DISP: AUTHORIZED 04/08/93	
				ACRS: 00001.000	
2	SWNE	14	11-0N 2-0E	CASE: AZA 027797	AZ SHWY 0.000000% PARTY-IN-INTE
2	LOT 2			TYPE: 282103 FED AID HIGHWAY (SE	FEDERAL HWY ADM #9 100.000000% HOLDER
				DISP: AUTHORIZED 05/10/93	
				ACRS: 00017.700	
29	E2			CASE: AZA 027842	SCOTT NOAH J 100.000000% APPLICANT
				TYPE: 380913 SURFACE MGT-NOTICE	
				DISP: AUTHORIZED 05/04/93	
				ACRS: 00001.000	
032	SE			CASE: AZA 027896	FORNEY DAVID 100.000000% CLAIMANT
				TYPE: 380913 SURFACE MGT-NOTICE	
				DISP: AUTHORIZED 06/11/93	
				ACRS: 00001.000	

-----  
 CASE TYPE: ALL    DISPO: ALL

14 10-0N 2-0E



GEOGRAPHIC STATE: ARIZONA MERIDIAN: 14 TOWNSHIP: 10-0N RANGE: 2-0E

SEC	SUBDIVISION	MTR X-REFERENCE	NUMBER/TYPE/DISPOSITION/ACRES	PROPRIETOR/INTEREST/RELATIONSHIP
029	SE		CASE: AZA 027897	MCCASLIN BURDELLA A 100.00000% CLAIMANT
032	NE		TYPE: 380913 SURFACE MGT-NOTICE	
033	NW		DISP: CLOSED 01/07/97	
			ACRS: 00001.000	
032	SE		CASE: AZA 027898	MIOSI DAVID 100.00000% CLAIMANT
033	SW		TYPE: 380913 SURFACE MGT-NOTICE	
			DISP: AUTHORIZED 06/11/93	
			ACRS: 00001.000	
3	SE,W2		CASE: AZA 027940	MORTON TIM 100.00000% OPERATOR
10	NE		TYPE: 380913 SURFACE MGT-NOTICE	MORTON TIM 0.00000% CLAIMANT
11	NW		DISP: AUTHORIZED 06/23/93	
			ACRS: 00001.000	
18	PART OF		CASE: AZA 028025	WILLIAMS LLOYD E 100.00000% OPERATOR
19	PART OF		TYPE: <del>380913</del> SURFACE MGT-NOTICE	WILLIAMS LLOYD E 0.00000% CLAIMANT
30	PART OF		DISP: AUTHORIZED 07/29/93	
			ACRS: 00001.000	
031	PORTION OF		CASE: AZA 028082	HOLLIS JOHN G 100.00000% OPERATOR
			TYPE: 380913 SURFACE MGT-NOTICE	HOLLIS JOHN G 0.00000% CLAIMANT
			DISP: AUTHORIZED 08/18/93	
			ACRS: 00001.000	
030	PORTION OF S2		CASE: AZA 028083	SOMMERER JORGE 100.00000% OPERATOR
031	PORTION OF N2		TYPE: 380913 SURFACE MGT-NOTICE	SOMMERER JORGE 0.00000% CLAIMANT
			DISP: AUTHORIZED 08/18/93	SOMMERER SCOTT 100.00000% OPERATOR
			ACRS: 00001.000	SOMMERER SCOTT 0.00000% CLAIMANT
031	N2		CASE: AZA 028084	SOMMERER GLORIA P 100.00000% OPERATOR
			TYPE: 380913 SURFACE MGT-NOTICE	SOMMERER GLORIA P 0.00000% CLAIMANT
			DISP: AUTHORIZED 08/18/93	
			ACRS: 00001.000	
001	PORTION OF SW		CASE: AZA 028090	REED SCOTT C 100.00000% OPERATOR
			TYPE: 380913 SURFACE MGT-NOTICE	REED SCOTT C 0.00000% CLAIMANT
			DISP: AUTHORIZED 08/18/93	
			ACRS: 00001.000	
025	PORTION OF		CASE: AZA 028091	DARU JOHN L 100.00000% OPERATOR
			TYPE: 380913 SURFACE MGT-NOTICE	DARU JOHN L 0.00000% CLAIMANT
			DISP: AUTHORIZED 08/18/93	
			ACRS: 00001.000	

CASE TYPE: ALL DISPO: ALL

14 10-0N 2-0E

-----  
 GEOGRAPHIC STATE: ARIZONA                      MERIDIAN: 14    TOWNSHIP: 10-0N    RANGE: 2-0E  
 -----

SEC	SUBDIVISION	MTR	X-REFERENCE	NUMBER/TYPE/DISPOSITION/ACRES	PROPRIETOR/INTEREST/RELATIONSHIP
028	PORTION OF			CASE: AZA 028093	BRADSHAW INDUSTRIES 0.00000% CLAIMANT
029	PORTION OF			TYPE: 380913 SURFACE MGT-NOTICE	CARLSON RONALD 100.00000% OPERATOR
032	PORTION OF			DISP: AUTHORIZED 08/23/93	
033	PORTION OF			ACRS: 00001.000	
33	S2SW			CASE: AZA 028098	AZ PUBLIC SERVICE CO 100.00000% HOLDER/BILLEE
				TYPE: 285003 ROW-POWER TRANS,FLP	
				DISP: AUTHORIZED 10/27/93	
				ACRS: 00000.600	
23	PART OF SE	14	10-0N 3-0E	CASE: AZA 028581	KAUR GERARD 100.00000% PERMITTEE
		14	11-0N 2-0E	TYPE: 292006 PERMITS SEC 302, FL	
				DISP: AUTHORIZED 06/03/97	
				ACRS: 00001.000	
6	SW			CASE: AZA 028586	WILLIAMS LLOYD E 100.00000% OPERATOR
7	NW			TYPE: 380913 SURFACE MGT-NOTICE	
				DISP: AUTHORIZED 05/06/94	
				ACRS: 00000.500	
018	E2			CASE: AZA 028587	WILLIAMS LLOYD E 100.00000% OPERATOR
				TYPE: 380913 SURFACE MGT-NOTICE	
				DISP: AUTHORIZED 05/19/94	
				ACRS: 00000.500	
030	NE			CASE: AZA 028588	WILLIAMS LLOYD E 100.00000% OPERATOR
				TYPE: 380913 SURFACE MGT-NOTICE	
				DISP: AUTHORIZED 05/06/94	
				ACRS: 00000.500	
007	PORTION OF N2	14	9-0N 2-0E	CASE: AZA 028640	KAUR VICTOR D 100.00000% APPLICANT
008	PORTION OF N2	14	9-2N 2-0E	TYPE: 292006 PERMITS SEC 302, FL	
016	PORTION OF S2	14	11-0N 2-0E	DISP: AUTHORIZED 01/10/95	
021	NENE, SW, PORTIONS OF			ACRS: 00001.000	
033	PORTION OF N2				
006	ALL			CASE: AZA 028670	FOSTER BRETT 100.00000% OPERATOR
				TYPE: 380913 SURFACE MGT-NOTICE	FOSTER BRETT 100.00000% CLAIMANT
				DISP: AUTHORIZED 07/26/94	
				ACRS: 00000.500	
004	ALL			CASE: AZA 029192	YAVAPAI CNTY RD DEPT 100.00000% APPLICANT
017	ALL:			TYPE: 360213 MIN MAT EXPL PMT-AL	
				DISP: CLOSED 08/30/95	
				ACRS: 00001.000	

-----  
 CASE TYPE: ALL    DISPO: ALL

14 10-0N 2-0E

\*\*\* U.S. DEPARTMENT OF THE INTERIOR \*\*\* BUREAU OF LAND MANAGEMENT \*\*\* ORCA \*\*\* GEOGRAPHIC CROSS REFERENCE \*\*\* 10/14/97 \*\*\*

-----  
 GEOGRAPHIC STATE: ARIZONA                      MERIDIAN: 14    TOWNSHIP: 10-0N    RANGE: 2-0E  
 -----

SEC	SUBDIVISION	MTR	X-REFERENCE	NUMBER/TYPER/DISPOSITION/ACRES	PROPRIETOR/INTEREST/RELATIONSHIP
028	W2W2			CASE: AZA 029286 TYPE: 361113 NEGOTIATED SALES-AL DISP: CLOSED 05/07/96 ACRS: 00160.000	GILLETTE KEVIN 100.00000% PERMITTEE
2	SWNE	14	11-0N 2-0E	CASE: AZA 029553 TYPE: 281001 ROW-ROADS DISP: AUTHORIZED 07/10/96 ACRS: 00012.000	YAVAPAI CNTY RD DEPT 100.00000% HOLDER
2	LOT 2				
32	W2NW			CASE: AZA 029605 TYPE: 380913 SURFACE MGT-NOTICE DISP: AUTHORIZED 05/03/96 ACRS: 00001.000	GALLAGHER MICHAEL 100.00000% OPERATOR GALLAGHER MICHAEL 0.00000% CLAIMANT
028	W2W2			CASE: AZA 029616 TYPE: 361113 NEGOTIATED SALES-AL DISP: CLOSED 06/12/97 ACRS: 00160.000	GILLETTE KEVIN 100.00000% PERMITTEE
31	NE			CASE: AZA 029768 TYPE: 380913 SURFACE MGT-NOTICE DISP: AUTHORIZED 08/22/96 ACRS: 00002.000	ROADRUNNER PROSP 100.00000% OPERATOR ROADRUNNER PROSP 0.00000% CLAIMANT
30	S2			CASE: AZA 029769 TYPE: 380913 SURFACE MGT-NOTICE DISP: AUTHORIZED 08/22/96 ACRS: 00002.000	ROADRUNNER PROSP 100.00000% OPERATOR ROADRUNNER PROSP 0.00000% CLAIMANT
31	NW				
7	SW			CASE: AZA 029771 TYPE: 380913 SURFACE MGT-NOTICE DISP: AUTHORIZED 08/22/96 ACRS: 00002.000	ROADRUNNER PROSP 100.00000% OPERATOR ROADRUNNER PROSP 0.00000% CLAIMANT
18	NW				
31	N2NE			CASE: AZA 029793 TYPE: 380913 SURFACE MGT-NOTICE DISP: AUTHORIZED 09/18/96 ACRS: 00003.000	REAVES ROBERT 100.00000% OPERATOR REAVES ROBERT 0.00000% CLAIMANT
9	SWSW	14	11-0N 2-0E	CASE: AZAR 0000109	AZ PUBLIC SERVICE CO 100.00000% HOLDER/BILLEE
16	N2	14	12-0N 1-0E	TYPE: 285002 ROW-POWER TRANS LIN	
*06	SENW, E2SW			DISP: AUTHORIZED 05/07/51	
*06	LOT 3			ACRS: 00004.150	
*07	NENWNE				
*07	LOT 1, 2				
*08	S2NW, NESW, SE				
*23	SWSW				
*26	NWNW				
* = REJECTED/SEGREGATED/ASSIGNED-OUT					

-----  
 CASE TYPE: ALL    DISPO: ALL

14 10-0N 2-0E



\*\*\* U.S. DEPARTMENT OF THE INTERIOR \*\*\* BUREAU OF LAND MANAGEMENT \*\*\* ORCA \*\*\* GEOGRAPHIC CROSS REFERENCE \*\*\* 10/14/97 \*\*\*

GEOGRAPHIC STATE: ARIZONA MERIDIAN: 14 TOWNSHIP: 10-0N RANGE: 2-0E

SEC	SUBDIVISION	MTR	X-REFERENCE	NUMBER/TYPERDISPOSITION/ACRES	PROPRIETOR/INTEREST/RELATIONSHIP
2	SWNW,N2SW,SESW	14	4-0N 1-0E	CASE: AZAR 0010913	EL PASO ELECTRIC CO 100.00000% HOLDER/BILLEE
2	LOT 4	14	5-0N 1-0E	TYPE: 288100 ROW-O&G PIPELINES	
3	LOT 1	14	6-0N 2-0E	DISP: AUTHORIZED 07/02/82	
11	E2W2,SWSE	14	7-0N 2-0E	ACRS: 00211.580	
14	W2NE,SENE,E2SE	14	8-0N 2-0E		
23	E2E2	14	9-0N 2-0E		
26	E2E2	14	9-2N 2-0E		
35	NESW,S2SW	14	11-0N 2-0E		
		14	12-0N 1-0E		
		14	13-0N 1-0E		
		14	14-0N 1-0E		
002	SESW	14	9-0N 2-0E	CASE: AZAR 0010913A	EL PASO NATURAL GAS 100.00000% HOLDER/BILLEE
011	NENW,NESW	14	11-0N 2-0E	TYPE: 280004 ROW TEMP USE PERMIT	
014	NWNE			DISP: CLOSED 01/09/96	
				ACRS: 00001.260	
33	SWNW			CASE: AZAR 0011384	US WEST COMMUNICATIO 100.00000% HOLDER
				TYPE: 286202 ROW-TELEPHONE-TELEG	
				DISP: AUTHORIZED 06/27/56	
				ACRS: 00001.295	
2	S2SE,SE	14	11-0N 2-0E	CASE: AZAR 0030393	AZ SHWY 100.00000% HOLDER
2	LOT 2,3			TYPE: 282105 FED AID HIGHWAY (SE	
11	E2			DISP: AUTHORIZED 03/27/61	
14	E2NE,SE			ACRS: 00303.020	
23	E2				
26	E2NE,SE				
26	SE	14	9-0N 2-0E	CASE: AZAR 0032230	AZ SHWY 100.00000% PERMITTEE
35	W2	14	9-2N 2-0E	TYPE: 282103 FED AID HIGHWAY (SE	
				DISP: AUTHORIZED 06/22/64	
				ACRS: 00364.900	
33	SWSW			CASE: AZPHX 0080374	AZ PUBLIC SERVICE CO 100.00000% HOLDER/BILLEE
				TYPE: 285001 ROW-PWR FACILITIES	
				DISP: CLOSED 10/14/93	
				ACRS: 00002.010	
26	NWNW	14	11-0N 2-0E	CASE: AZPHX 0081354	AZ PUBLIC SERVICE CO 100.00000% HOLDER/BILLEE
				TYPE: 285001 ROW-PWR FACILITIES	
				DISP: AUTHORIZED 08/08/45	
				ACRS: 00000.870	
2	SWNE,SENW,W2SE			CASE: AZPHX 0084086	AZ SHWY 100.00000% PERMITTEE
2	LOT 2,3			TYPE: 282105 FED AID HIGHWAY (SE	
				DISP: AUTHORIZED 02/14/50	
				ACRS: 00057.390	

CASE TYPE: ALL DISPO: ALL

14 10-0N 2-0E

-----  
 GEOGRAPHIC STATE: ARIZONA                      MERIDIAN: 14    TOWNSHIP: 10-0N    RANGE: 2-0E  
 -----

SEC	SUBDIVISION	MTR	X-REFERENCE	NUMBER/TYPE/DISPOSITION/ACRES	PROPRIETOR/INTEREST/RELATIONSHIP
11	E2,E2E2W2			CASE: AZPHX 0084087 TYPE: 282105 FED AID HIGHWAY (SE DISP: AUTHORIZED 02/14/50 ACRS: 00052.800	AZ SHWY                      100.00000% PERMITTEE
14	E2			CASE: AZPHX 0084088 TYPE: 282105 FED AID HIGHWAY (SE DISP: AUTHORIZED 02/14/50 ACRS: 00050.500	AZ SHWY                      100.00000% PERMITTEE
23	E2,E2E2W2			CASE: AZPHX 0084089 TYPE: 282105 FED AID HIGHWAY (SE DISP: AUTHORIZED 03/11/49 ACRS: 00052.800	AZ SHWY                      100.00000% PERMITTEE
26	E2,SESW			CASE: AZPHX 0084090 TYPE: 282105 FED AID HIGHWAY (SE DISP: AUTHORIZED 03/11/49 ACRS: 00057.390	AZ SHWY                      100.00000% PERMITTEE
35	NW,NWNE,NWSW			CASE: AZPHX 0084091 TYPE: 282105 FED AID HIGHWAY (SE DISP: AUTHORIZED 03/17/49 ACRS: 00036.730	AZ SHWY                      100.00000% PERMITTEE
2	NW,E2SW,SWSE	14	3-0N 5-0E	CASE: AZPHX 0085401	DOE WTN AREA PWR ADM 100.00000% HOLDER
11	E2	14	5-0N 4-0E	TYPE: 285004 ROW-POWER TRANS-IRR	
14	E2E2	14	6-0N 3-0E	DISP: AUTHORIZED 06/17/52	
23	E2E2	14	7-0N 2-0E	ACRS: 00001.000	
26	E2NE,SE	14	7-0N 3-0E		
35	SENW,SW	14	8-0N 2-0E		
35	W2NE	14	9-0N 2-0E		
		14	9-2N 2-0E		
		14	11-0N 1-0E		
		14	11-0N 2-0E		
		14	12-0N 1-0E		
		14	13-0N 1-0E		
		14	13-0N 1-0W		
		14	14-0N 1-0W		
35	E2	14	9-0N 2-0E	CASE: AZPHX 008540101	DOE WTN AREA PWR ADM 100.00000% HOLDER
		14	9-2N 2-0E	TYPE: 285011 ROW-PWR LINE RECONV	
		14	11-0N 2-0E	DISP: AUTHORIZED 11/10/50	
				ACRS: 00074.400	

AZ-1274-4  
(June 1987)

UNITED STATES DEPARTMENT OF THE INTERIOR  
BUREAU OF LAND MANAGEMENT  
ARIZONA STATE OFFICE

EXAMINATION OF CASE FILE

A SEPARATE FORM MUST BE COMPLETED FOR EACH LEAD SERIAL NUMBER

SERIAL NUMBER	TYPE OF CASE
348328	MINING CLAIM

I [Signature] HAVE READ AND UNDERSTOOD THE WARNINGS  
(Signature)

RELATIVE TO TITLE 18 U.S.C. 1001 AND 2071 PRINTED ON THIS FORM AND REQUEST TO EXAMINE THE CASE RECORD BEARING THE ABOVE SERIAL NUMBER OR NAME. I AGREE NOT TO REMOVE OR ALTER THE CONTENTS OF THIS FILE IN ANY MANNER WHATSOEVER AND NOT TO REMOVE THE FILE FROM THE ROOM DESIGNATED FOR PUBLIC EXAMINATION OF SUCH RECORDS.

[Print Name]  
PRINT NAME

4/1/98  
DATE

[Address]  
ADDRESS (PLEASE PRINT AND INCLUDE ZIP CODE)

-WARNING-

Title 18 U.S. Code 1001. Statements or entries generally

Whoever, in any manner within the jurisdiction of any department or agency of the United States knowingly and willfully falsifies, conceals or covers up by any trick, scheme, or device a material fact, or makes any false, fictitious or fraudulent statements or representations, or makes or uses any false writing or document knowing the same to contain any false, fictitious or fraudulent statement or entry, shall be fined not more than \$10,000 or imprisoned not more than five years, or both.

-WARNING-

Title 18 U.S. Code 2071. Concealment, removal or mutilation generally

Whoever, willfully and unlawfully conceals, removes, mutilates, obliterates, or destroys, or attempts to do so, or, with intent to do so takes and carries away any record, proceeding, map, book, paper, document, or other thing, filed or deposited with any clerk or officer of any court of the United States, or in any public office, or with any judicial or public officer of the United States, shall be fined not more than \$2,000 or imprisoned not more than three years.